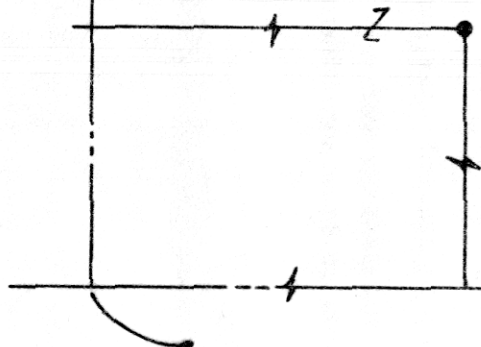


- IRON PIV FD.
- IRON PIV SET

SCALE: 1" = 60'

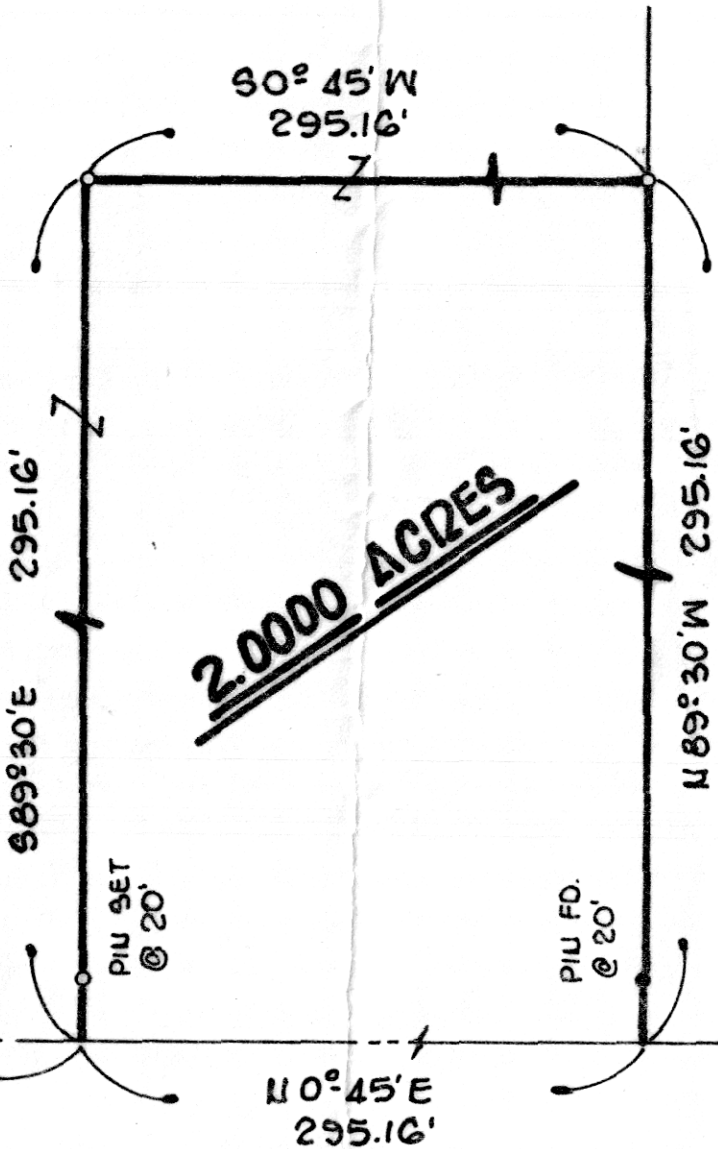
QUARTER SECTION LINE



WEST LINE SECTION 4

805.72'

TOWNSHIP ROAD 198



2.0000 ACRES

109401

REC'D: November 24, 1976

AT 10:31 O'CLOCK A.M.


RECORDED: November 24, 1976

HOLMES CO. plat VOL. 7 PG. 734

FEE: \$ 2.00

Richard Haver RECORDER

Deed Vol. 196-Pg. 524

STATE: OHIO	COUNTY: HOLMES
TOWNSHIP: HARDY (9)	
LOT: R-6	TRACT/SECTION: 4
OWNER: ROMAN U. & BARBARA MILLER	
PROJECT: 76-351	DATE: OCT, 1976
NORMAN L. FRANK, R.S. P. O. BOX 404 4435 PEARL ROAD MEDINA, OHIO 44256 MEDINA: 725-4925	
 WOOSTER: 264-4171	

MAP OFFICE COPY