

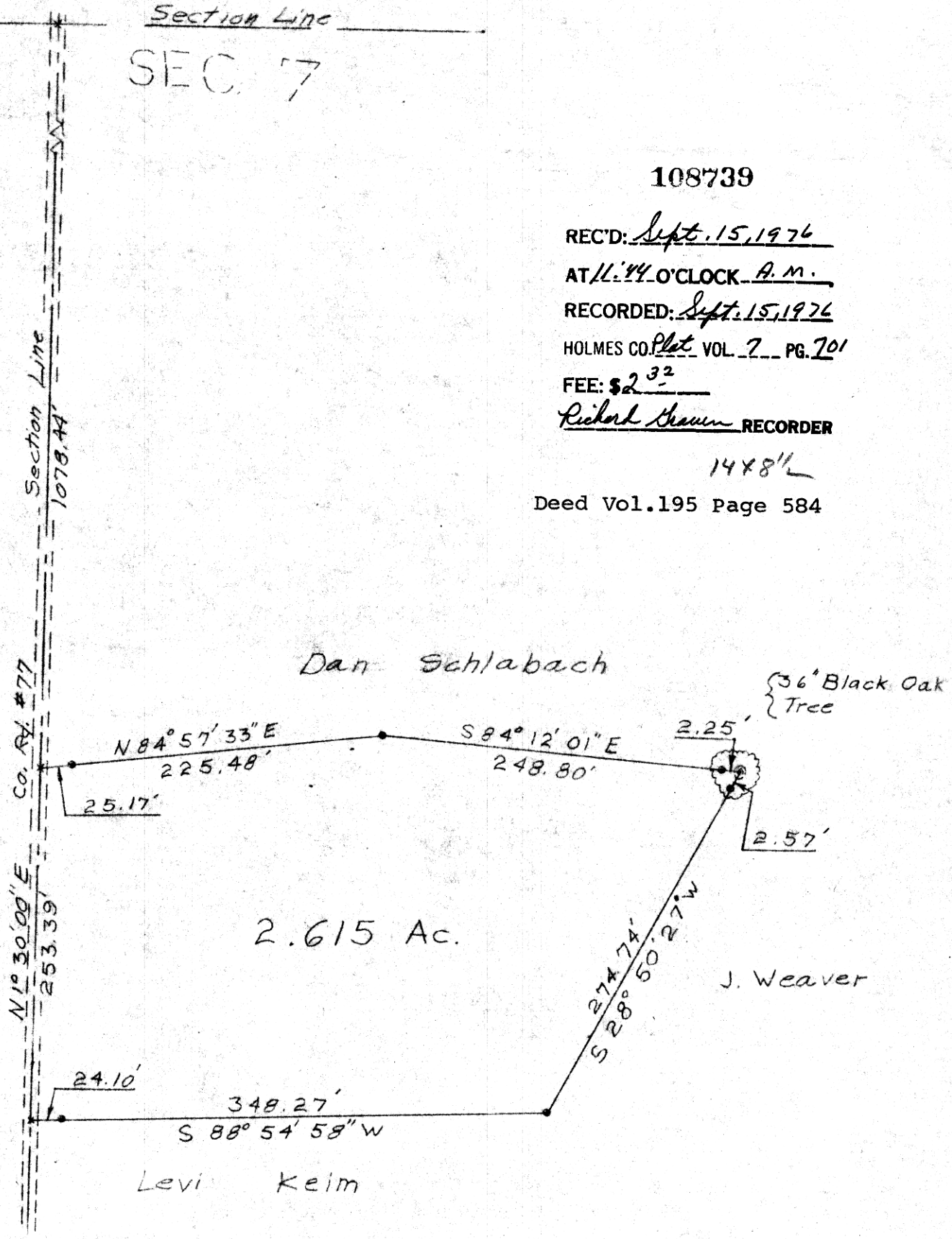

Section Line
SEC. 7

108739

REC'D: Sept. 15, 1976
AT 11:44 O'CLOCK A.M.
RECORDED: Sept. 15, 1976
HOLMES CO. Plot VOL. 7 PG. 701
FEE: \$ 2³²
Richard Braun RECORDER

14x8 1/2

Deed Vol. 195 Page 584




PLAT OF A TRACT OF LAND
IN
SECTION 7, RANGE 5 W, TOWNSHIP 9 N
BERLIN TOWNSHIP
HOLMES COUNTY
OHIO

MAP OFFICE COPY

SCALE 1"=100'

AUG. 17, 1976



G. A. Stewart, R. S. 414