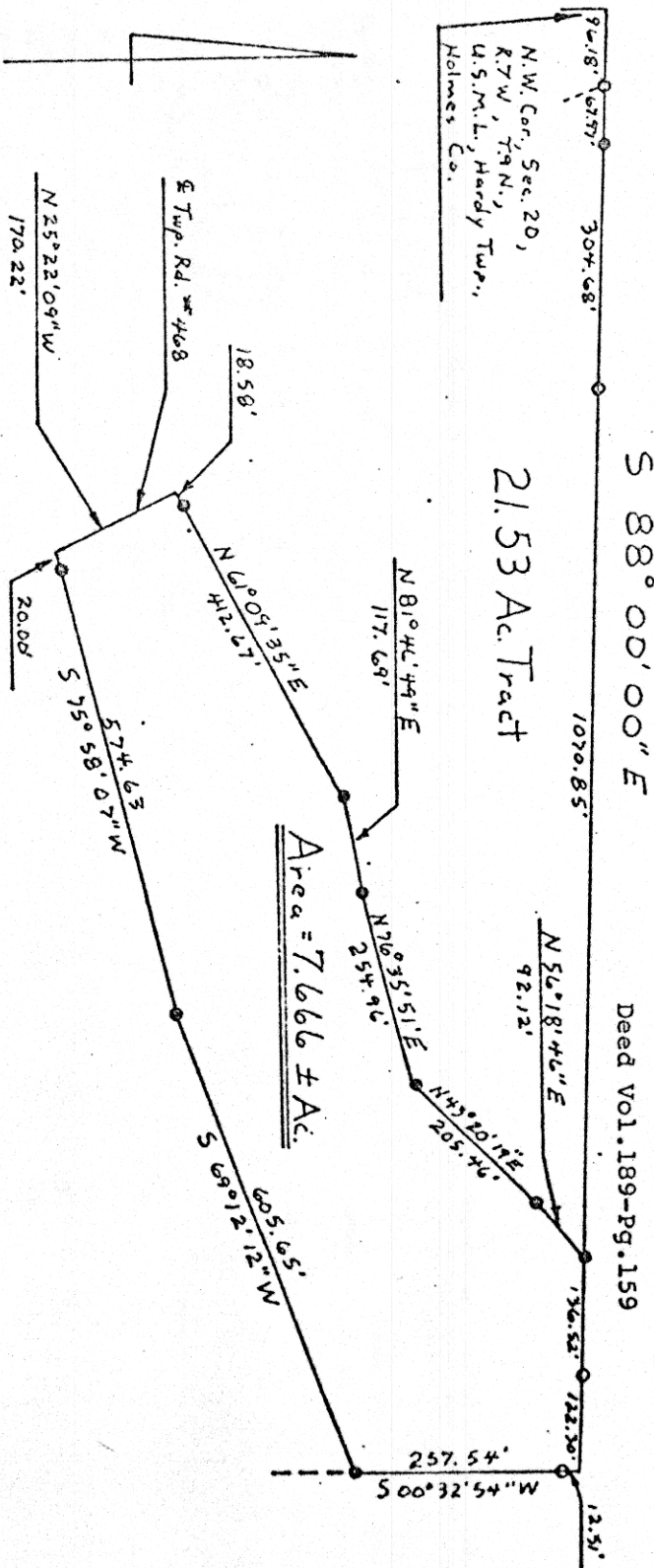



THE COSHOCTON LAND SURVEYING SERVICE
 233 S. FOURTH ST. COSHOCTON, OHIO 43812

BEING PART OF: LOT ~
 SEC. 20
 QUAR. 4th
 T9N, R7W U.S.M.L.
 TOWNSHIP Hardy
 COUNTY Holmes


SURVEY FOR: Tom Gindlesberger
 DATE: December 1973
 SCALE: 1" = 200'



Area = 7.666 ± A.C.

○ - Found Iron Pin
 ● - Set Iron Pin

FILED: Mar 13 1974
 AT: 10:34 O'CLOCK AM
 RECORDED: Mar 13 1974
 HOLMES CO. Plat VOL 7 PG. 365
 DEED Vol. 189-Pg. 159
 RECORDED



I hereby certify the above plat to be correct to the best of my knowledge and belief.

THE COSHOCTON LAND SURVEYING SERVICE
 REGISTERED SURVEYOR

MAP OFFICE COPY

103351