

101420

REC'D: *Nov 17, 1974*

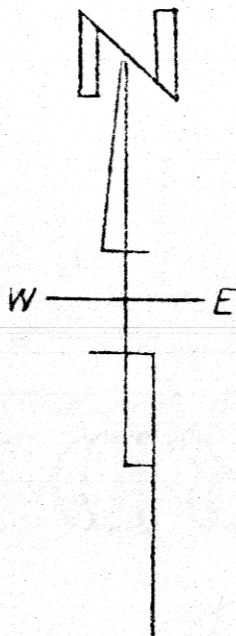
AT 102 O'CLOCK P.M.

RECORDED: *Jan 19, 1974*

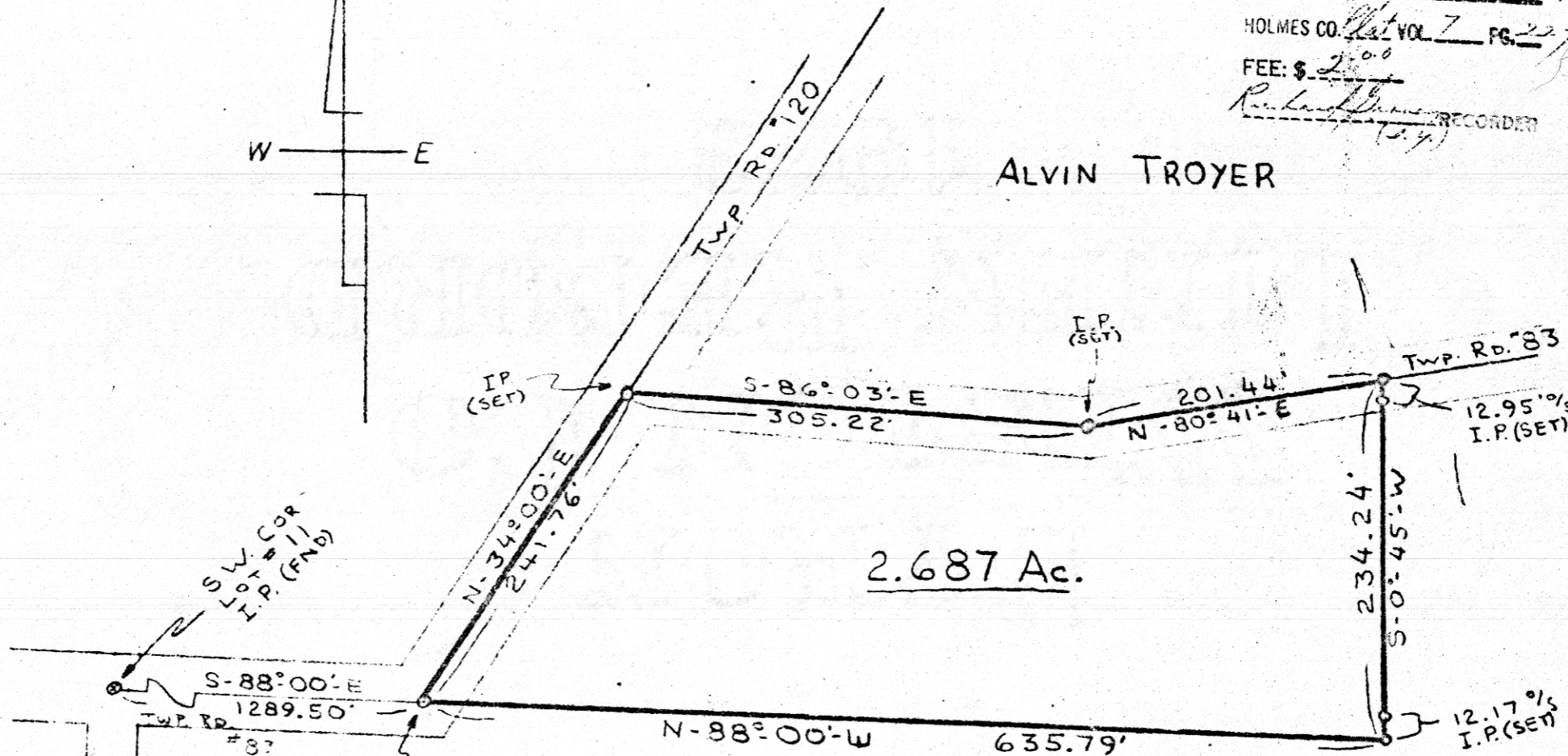
HOLMES CO. *Map* VOL 7 PG. *227*

FEE: \$ *2.00*


*R. L. ...* RECORDED  
*(S.Y.)*



ALVIN TROYER



2.687 Ac.



S.E. PART OF LOT #11  
IN 4<sup>TH</sup> QUARTER TWP.  
T-9, R-6; BERLIN TWP.  
HOLMES COUNTY, OHIO

**MAP OFFICE COPY**

**PROPERTY MAP**  
 SHOWING THE SURVEY OF  
 AN 2.687 ACRE TRACT

SCALE: 1 INCH = 100 FEET  
 DR. BY S.G.F. 2-19-74