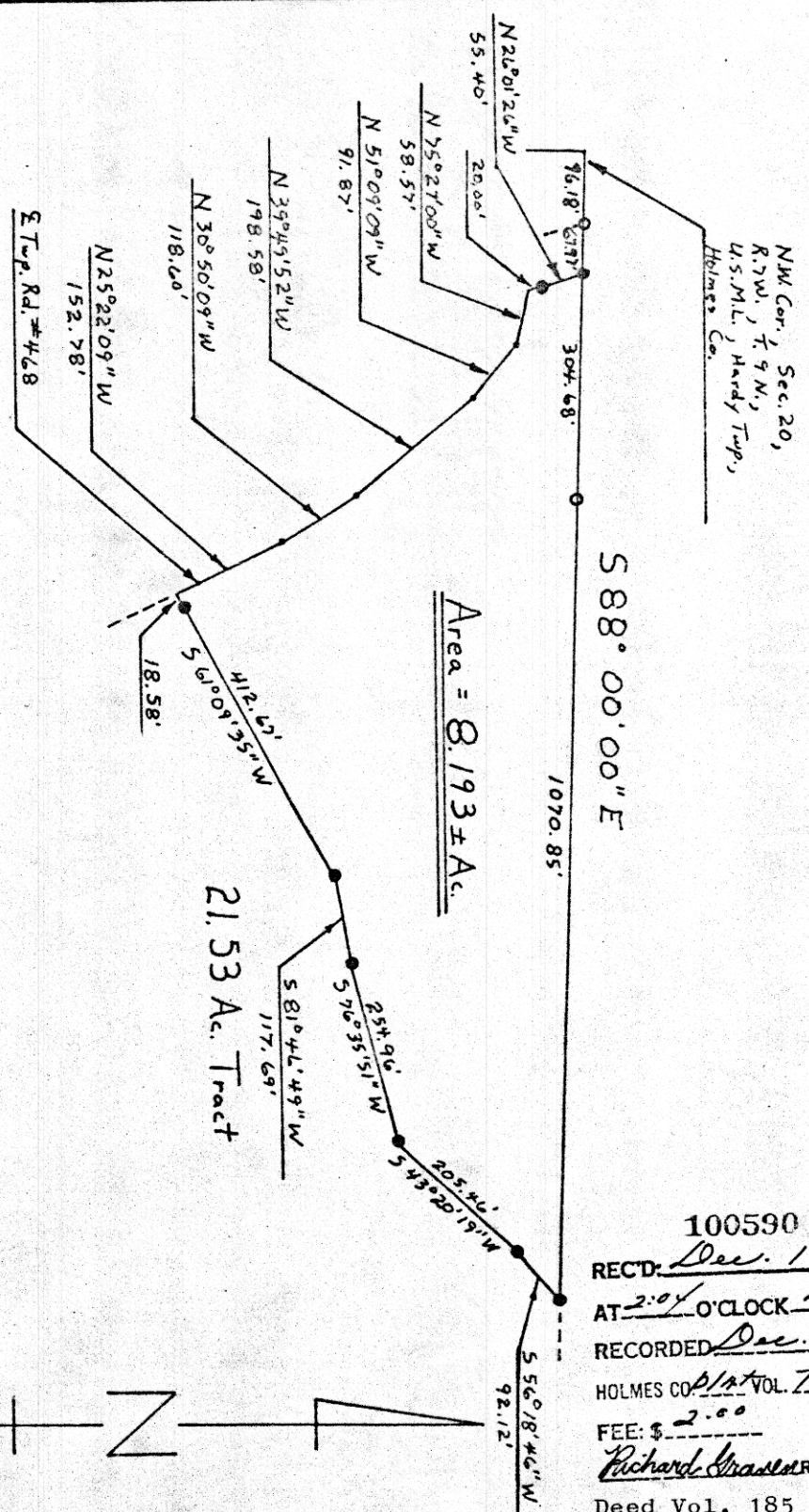



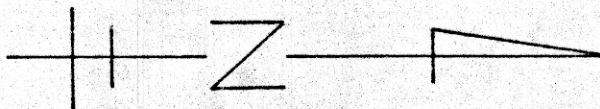
THE COSHOCTON LAND SURVEYING SERVICE  
 133 S. FOURTH ST. COSHOCTON, OHIO 43812

BEING PART OF: LOT ~  
 SEC. 20  
 QUAR. 4<sup>th</sup>  
 T9N, R7W U.S.M.L.  
 TOWNSHIP Hardy  
 COUNTY Holmes

SURVEY FOR: Tom Gindlesberger  
 DATE: December 1973  
 SCALE: 1" = 200'



100590  
 REC'D: Dec. 19, 1973  
 AT 2:04 O'CLOCK P.M.  
 RECORDED Dec. 20, 1973  
 HOLMES CO. PLAT VOL. 7 PG. 179  
 FEE: \$ 2.00  
 Richard Strawn RECORDER  
 Deed Vol. 185 Pg. 835



I hereby certify the above plat to be correct to the best of my knowledge and belief.

THE COSHOCTON LAND SURVEYING SERVICE

*James V. Goffe*  
 REGISTERED SURVEYOR - 5735 -

MAP OFFICE COPY