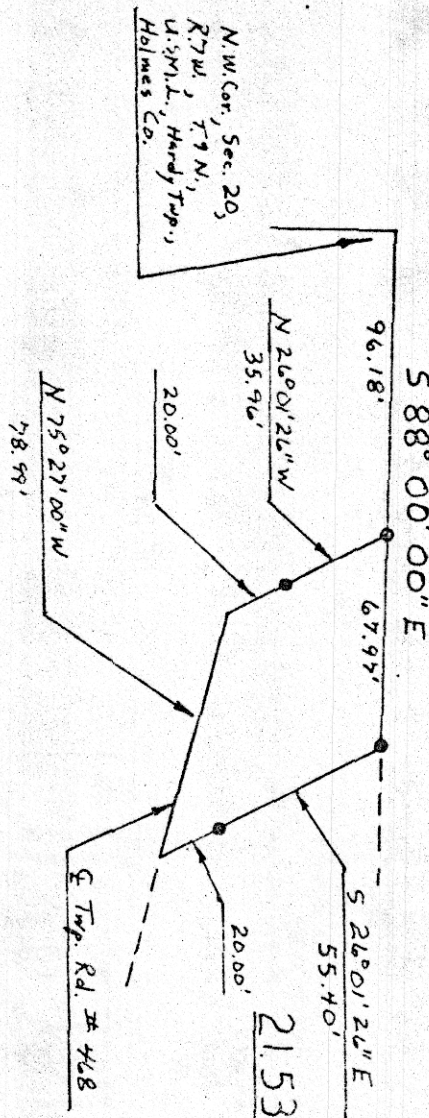
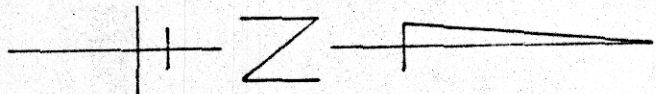


THE COSHOCTON LAND SURVEYING SERVICE
 133 S. FOURTH ST. COSHOCTON, OHIO 43812

BEING PART OF: LOT ~
 SEC. 20
 QUAR. 4TH
 T9 N., R7 W U.S.M.L.
 TOWNSHIP Hardy
 COUNTY Holmes

SURVEY FOR: Tom Gindlesberger
 DATE: December 1973
 SCALE: 1" = 50'




Area = 0.0905 ± A.C.

0 - Found Iron Pin
 ● - Set Iron Pin

2.153 A.C. Tract

100588
 REC'D Dec. 19, 1973
 AT 2:02 O'CLOCK P.M.
 RECORDED Dec. 20, 1973
 HOLMES CO. PLAT VOL 7 PG. 178
 FEE: \$ 2.00
Richard Branstetter RECORDER

Deed Vol. 185 Pg. 832



I hereby certify the above plat to be correct to the best of my knowledge and belief.

THE COSHOCTON LAND SURVEYING SERVICE
[Signature]
 REGISTERED SURVEYOR ~ 5335

MAP OFFICE COPY