

THE COSHOCTON LAND SURVEYING SERVICE

233 S. FOURTH ST.

COSHOCTON, OHIO 43812


7 - 89

BEING PART OF: LOT 7
 SEC. ~
 QUAR. 3rd
 T9N, R7W
 TOWNSHIP HARDY
 COUNTY HOLMES

SURVEY FOR: ELMER KICK

DATE: JULY 1973

SCALE: 1" = 400'



● - Iron Pin

99465

Acreage = 25.4097 Ac.

RECD: July 23, 1973

AT 11:31 O'CLOCK 2. M.

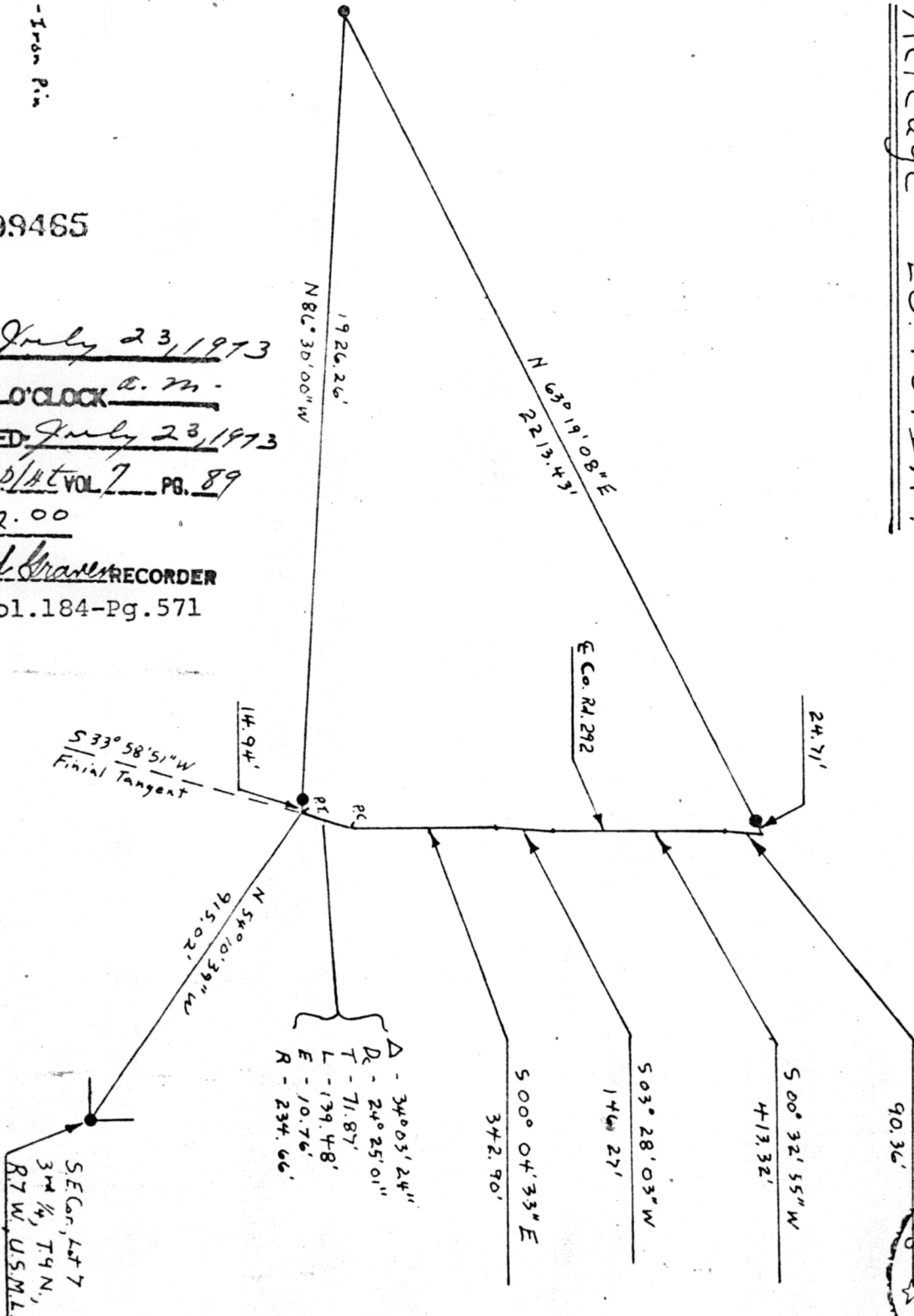
RECORDED: July 23, 1973

HOLMES CO. AT VOL. 7 PG. 89

FEE: \$ 2.00

Richard Graves RECORDER


Deed Vol. 184-Pg. 571



S 33° 58' 51\"/>

Δ - 34° 03' 24\"/>

SEC. 7, Lot 7
 T9N, R7W, USML



I hereby certify the above plat to be correct to the best of my knowledge and belief.

MAP OFFICE COPY

THE COSHOCTON LAND SURVEYING SERVICE

James V. Gute
 REGISTERED SURVEYOR