

98955

Stone on W. line Lot 22, 4th Qtr,
T9N, & R8W, as per Deed Record
Vol. 181 Pg. 305

REC'D: May 30, 1973

AT 10:55 O'CLOCK AM

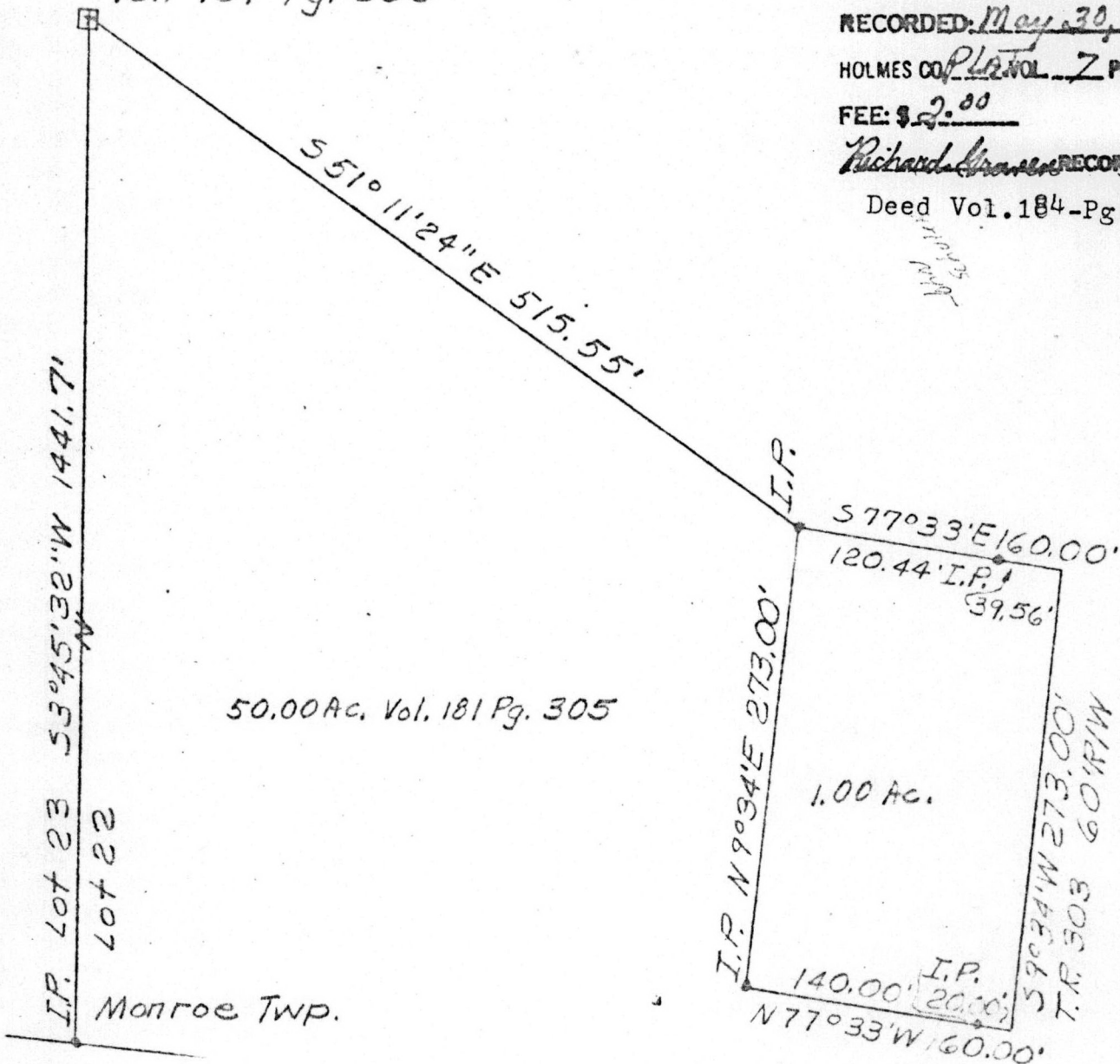
RECORDED: May 30, 1973

HOLMES CO. PLAT VOL 7 PG 42

FEE: \$ 2.00

Richard Brown RECORDER


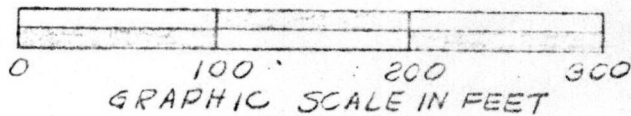
Deed Vol. 184 - Pg. 70



50.00 Ac. Vol. 181 Pg. 305

1.00 Ac.

Killbuck Twp.
James Rohskopf



PLAT OF A SURVEY FOR
DANIEL SHEPLER (Grantor)
Known as part of Lot 22, 4¹/₄, T9N, &
R8W of Monroe Twp., Holmes Co.,
Ohio.

Robert L. Kasnar, Reg. Surveyor #5193
5/7/73

MAP OFFICE COPY