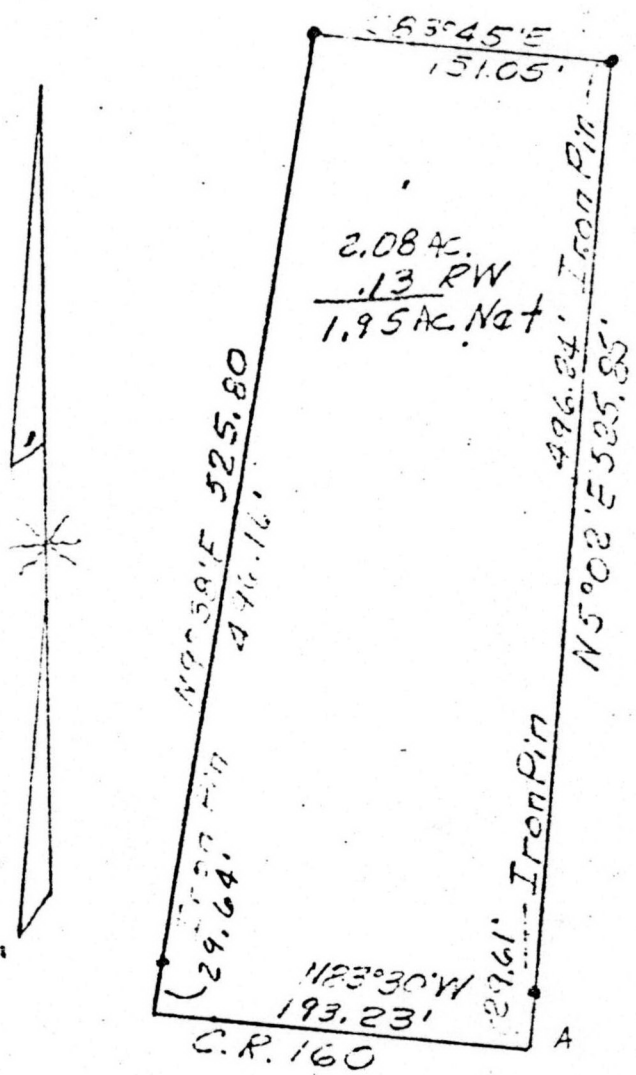

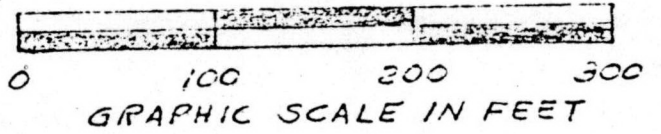


98695

REC'D: May 1, 1973
AT 9:49 O'CLOCK S.M.
RECORDED: May 1, 1973
HOLMES CO. Vol 7 PG. 25
FEE: \$ 2.00
Richard Brown RECORDER
Deed Vol. 183-Pg. 697



NOTE: Point A is 55° 0' W 1534.5' and N 83° 30' W 189.6' from N.E. corner Lot 10, 4th 1/4, T 10N, & R 5W.



PLAT OF A SURVEY FOR
ANDY L. YODER
situated in Point Twp.,
Holmes Co., Ohio.
Known as part of Lot 10,
4th 1/4, T 10N, & R 5W
Robert L. Kasner
Registered Surveyor # 5193

MAP OFFICE COPY