

BEING PART OF: LOT 2
 SEC. 21
 QUAR. 4th
 T. 8 N. R. 6 W. U.S.M.L.
 TOWNSHIP Mechanic
 COUNTY Holmes

THE COSHOCTON LAND SURVEYING SERVICE


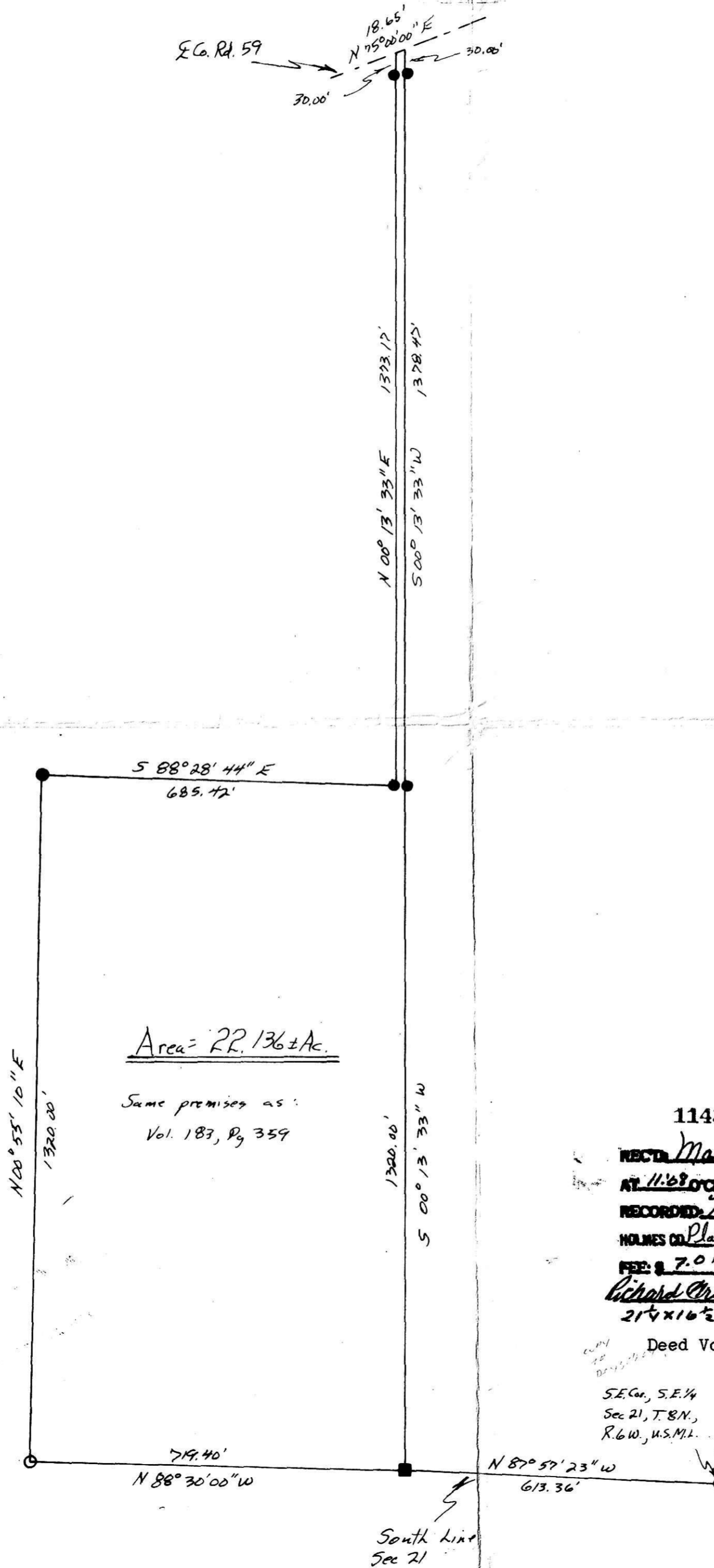
233 S. FOURTH ST.

COSHOCTON, OHIO 43812

SURVEY FOR: Bill Troyer

DATE: April 1976

SCALE: 1" = 200'



- - Found Iron Pin
- - Set Iron Pin
- - Found Corner Stone

Area = 22.136 ± Ac.

Same premises as:
 Vol. 183, Pg. 359


114318

RECORDED May 30, 1978
 AT 11:20 O'CLOCK A.M.
 RECORDED May 30, 1978
 HOLMES CO. Plat VOL. 6, PG. 170
 FEE: \$ 7.01
Richard Chasen RECORDED
 214 x 16 1/2 x 2

Deed Vol. 202-Pg. 122

S.E. 1/4
 Sec 21, T. 8 N.,
 R. 6 W., U.S.M.L.

South line
 Sec 21



I hereby certify the above plat to be correct to the best of my knowledge and belief.

THE COSHOCTON LAND SURVEYING SERVICE

James V. Gute
 REGISTERED SURVEYOR 5035
 REGISTERED ENGINEER 37405