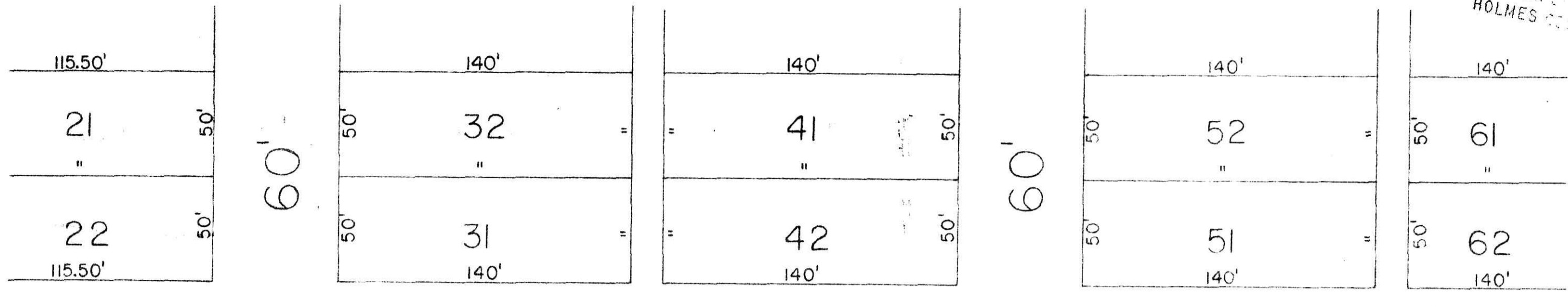
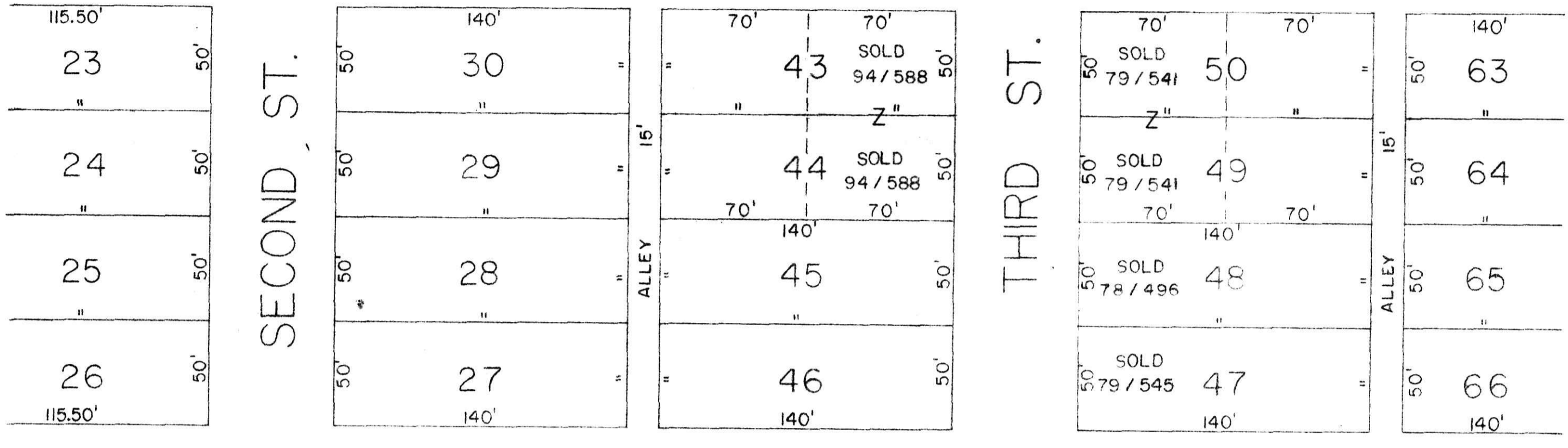


FILED
 '77 APR 1 AM 8 56

CLERK OF COURTS
 HOLMES COUNTY, OHIO



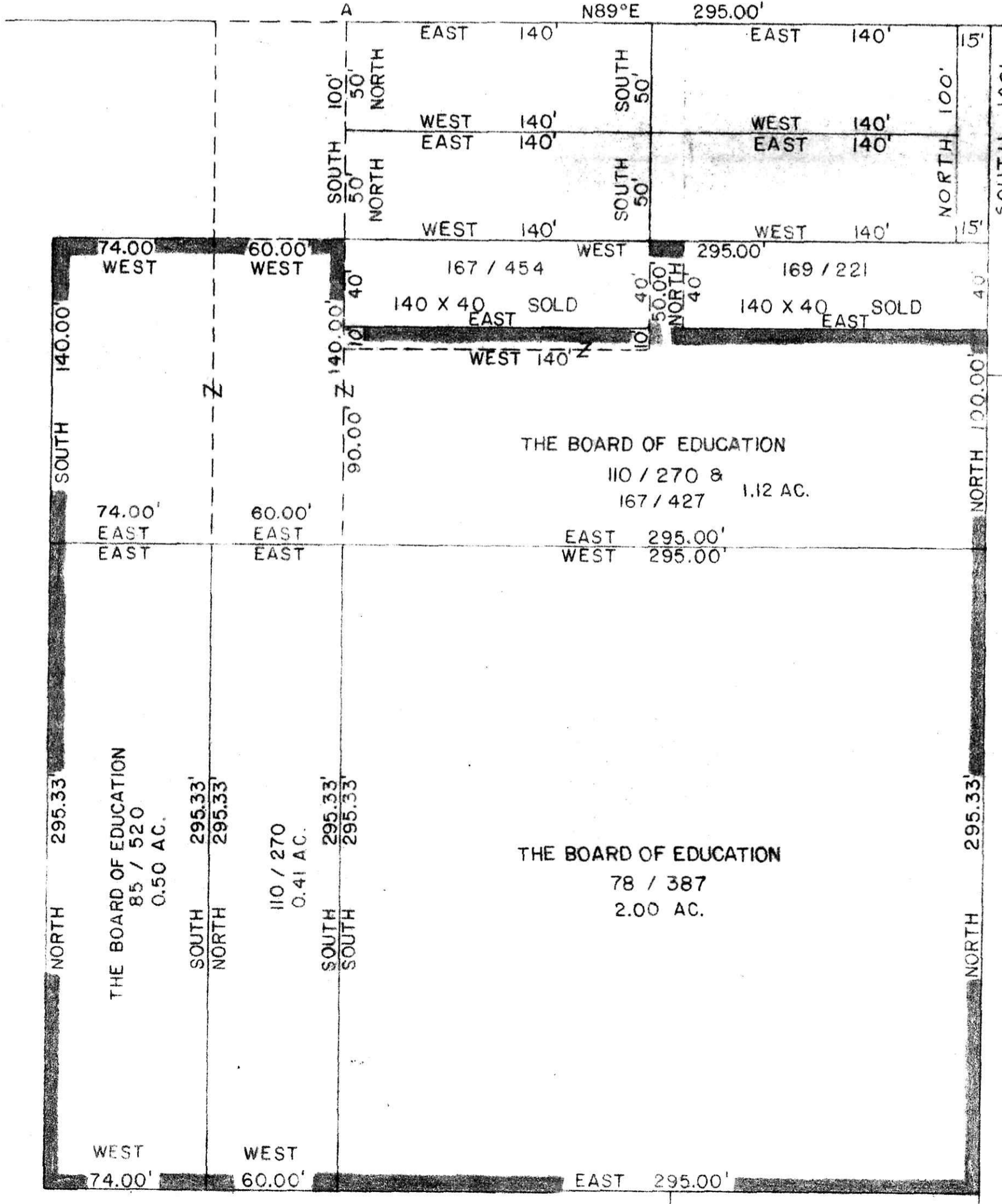
MAIN ST.



SECOND ST.

THIRD ST.

RIPLEY ST.



PLAT BEARING - PLAT VOL. I PG. 61 & 62

POINT 'A' IS SOUTH 680' ALONG THE EAST SIDE OF FOURTH STREET & WEST 694' ALONG THE SOUTH SIDE OF RIPLEY STREET FROM THE NE CORNER OF CANNANSVILLE (AT THE NE CORNER OF S 30, T 18N, R 14W), AS PLATTED IN PLAT VOL. I PG. 61 & 62, JUNE 26, 1871.

PLAT OF LANDS OWNED BY
WEST HOLMES SCHOOL BOARD

VILLAGE OF BIG PRAIRIE, S 30, T 18N, R 14W OF RIPLEY TWP., HOLMES CO. & STATE OF OHIO.
 THIS PLAT IS A PLAT OF LISTED DEEDS AS INDICATED HEREON & IS NOT THE RESULTS OF A SURVEY BY THE AUTHOR. 4/28/1975

ROBERT L. KASNER, HOLMES CO. ENGR., P.S. 5193, P.E. 28820

100328

REC'D: April 1, 1977
 AT 10:07 O'CLOCK P.M.
 RECORDED: April 1, 1977
 HOLMES CO. Plat VOL 6 PG. 131
 FEE: \$ 8.01
 Richard C. ... RECORDER
 22 1/2 x 18 x 2
 F.G. ...