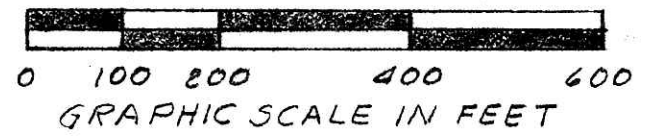
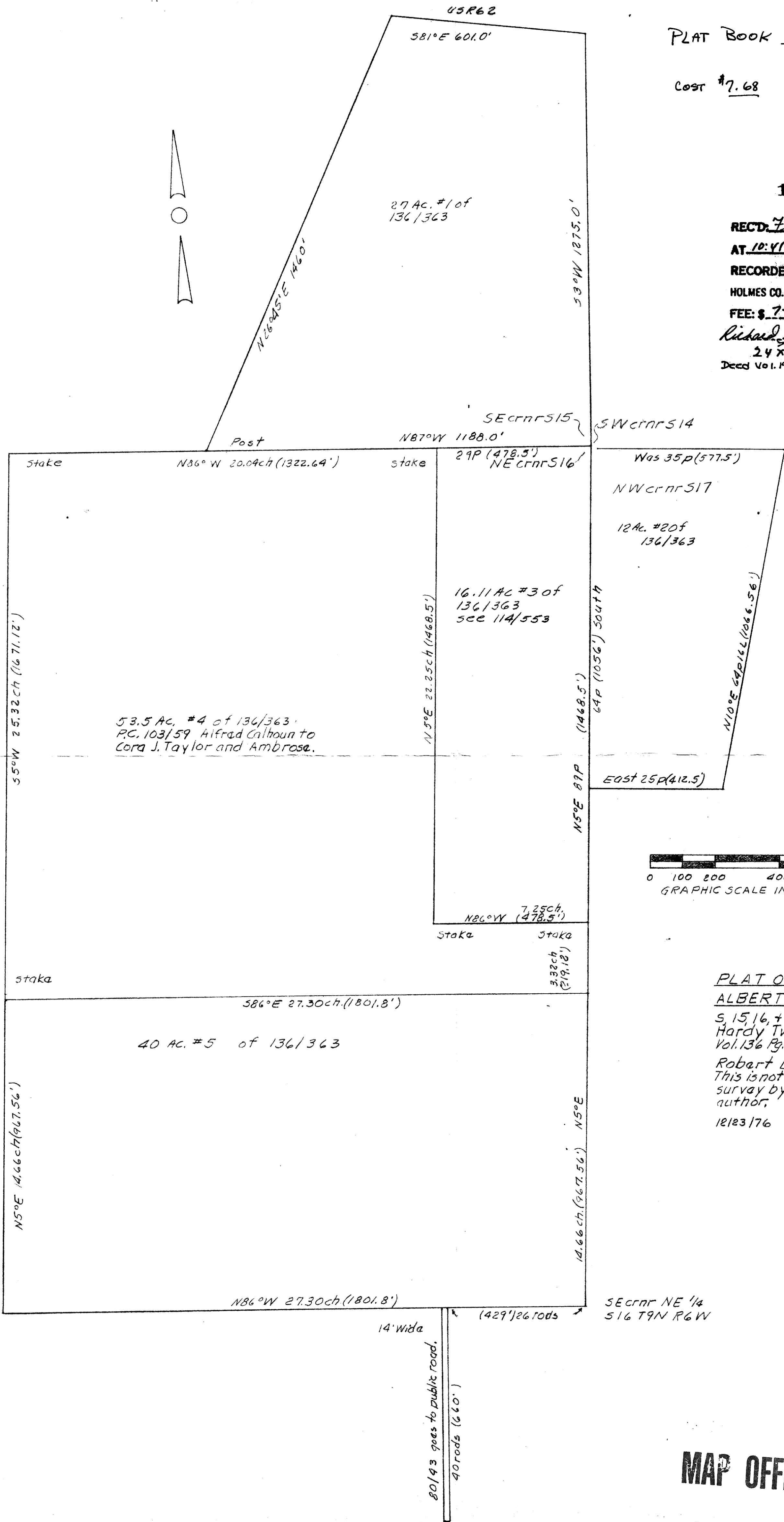




COST \$7.68

109935

RECD. February 2, 1977
AT 10:41 O'CLOCK A.M.
RECORDED Feb. 2, 1977
HOLMES CO. VOL. 6 PG. 125
FEE: \$ 7.68
Richard H. ... RECORDER
24 x 16 x 2
Deed Vol. 197 - Pgs. 138 + 145



PLAT OF LANDS OF
ALBERT J. COBLENTZ
S. 15, 16, & 17, T9N, R6W
Hardy Twp., Hol. Co., Ohio
Vol. 136 Pg. 363 * Vol. 80 Pg. 43
Robert L. Kasnar P.S. 5193
This is not the results of a
survey by the above signed
author.
12/23/76



MAP OFFICE COPY