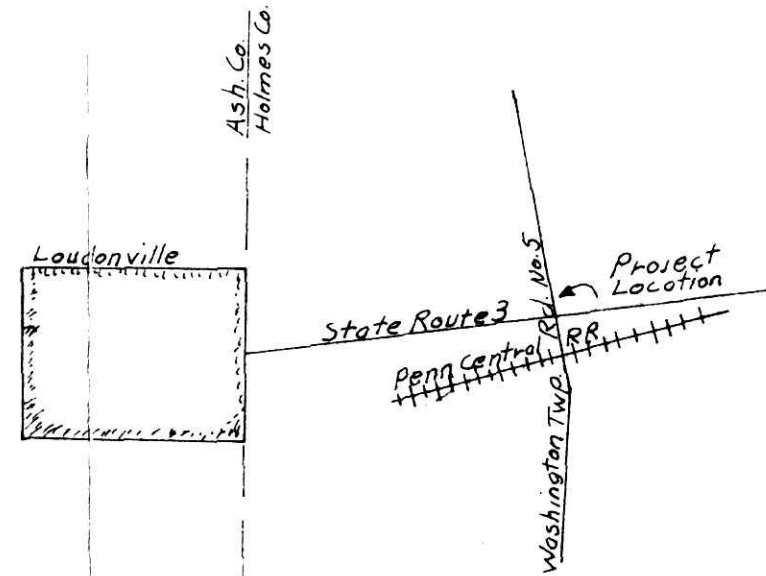


Plat Showing The Results of a Survey To Split Off Into Three Parcels
 an 8.3± Acre Tract of Land Owned By:

Ruth McCaskey
 223 N. Union St.
 Loudonville, Ohio


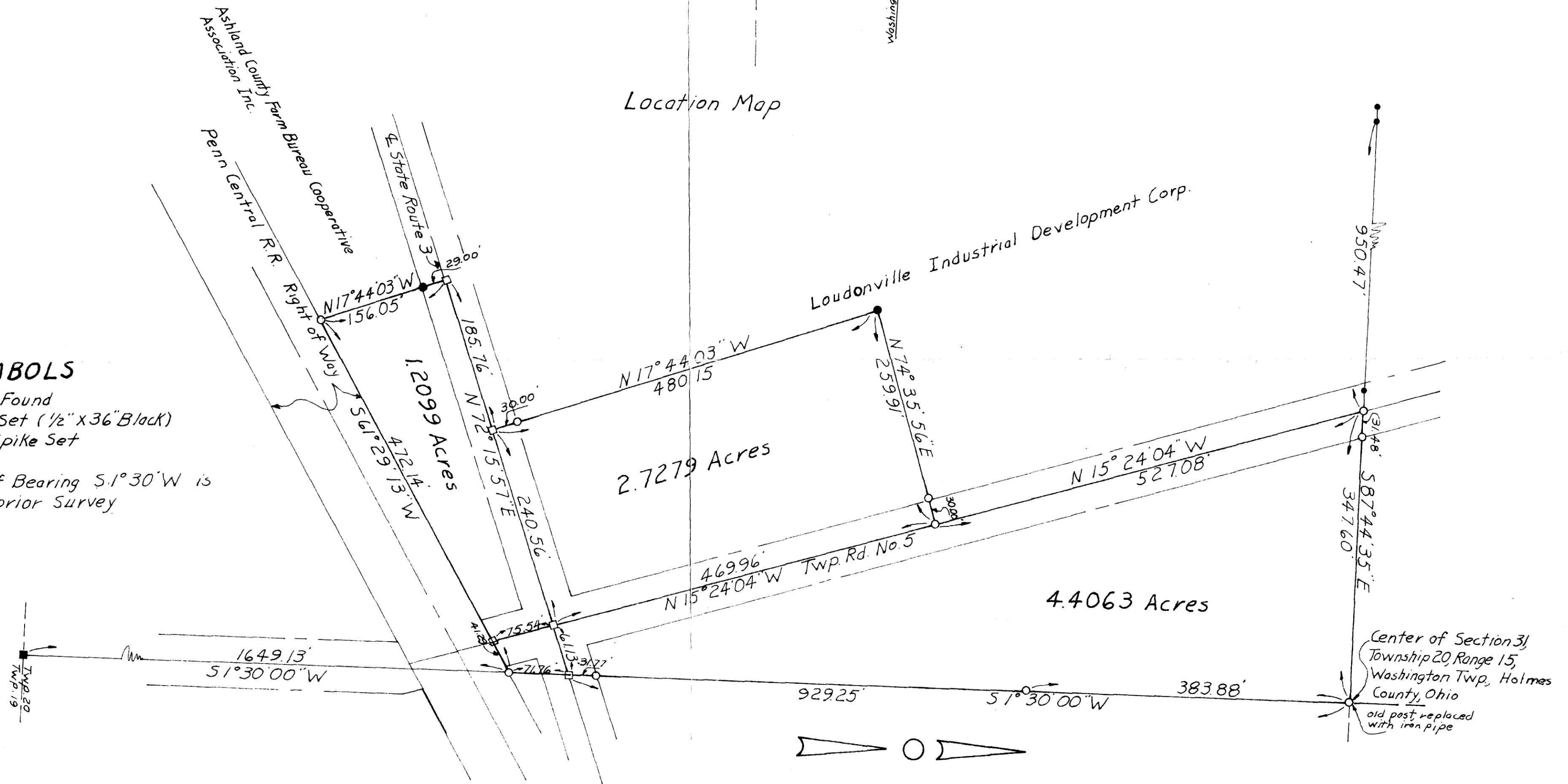


Location Map

SYMBOLS

- Iron Pipe Found
- Iron Pipe Set (1/2" x 36" Black)
- Railroad Spike Set

NOTE: Basis of Bearing S.1°30'W is
 from a prior Survey



INDEXED
 103632

I hereby certify this plat to be a true delineation
 of a field survey by SANFORD & SCHNEIDER SURVEYORS
 in October, 1974 and that all monuments were found
 or set as shown.

Robert O. Schneider Jr. 10/15/74
 Robert O. Schneider Jr. Reg. Surveyor No. 5054



Received <i>January 23, 1974</i> 10:09 a.m. Recorded <i>January 23, 1974</i> Volume <i>6</i> Page <i>51</i>		Washington Twp. S.E. 1/4 Section 31, Twp. 20, Ra. 15 Holmes County, Ohio	
Deed Vol. 189-Pg. 637	APPROVED BY:	DRAWN BY <i>R.O.S.</i>	
<i>Richard Green</i> Holmes County Recorder Fee: \$6.72 16x21x2 1/2	DATE: <i>Oct. 15, 1974</i>	REVISOR	
Survey Made At Request Of Ruth McCaskey		DRAWING NUMBER 100	
SANFORD & SCHNEIDER SURVEYORS ASHLAND, OHIO			