

COLUMBIA GAS OF OHIO, INC.

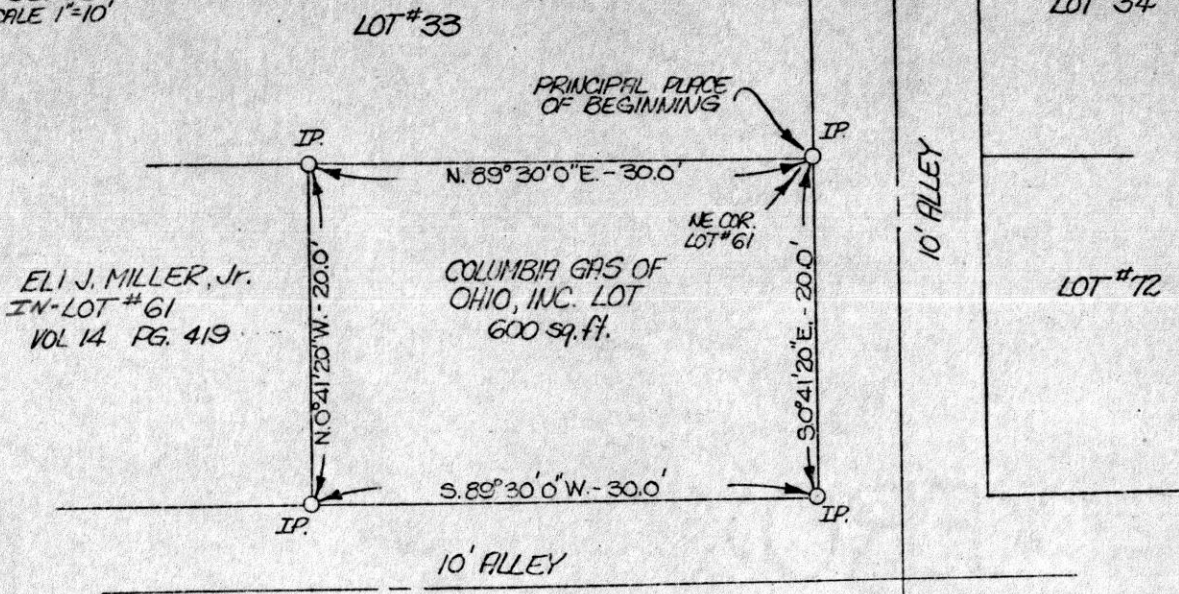
Deed No.
 Taxing District
 Lot No. 61
 VILLAGE OF Mt. HOPE
 Township SALT CREEK
 County HOLMES
 Remarks

Gr. Survey
 T. 14 N. R. 12 W.

Use TOWN BORDER STATION
 Lot No. 61
 Sub'n. HALL'S ADDITION
 Size 20' x 30'
 Acres 600 sq. ft.
 Deed Dated

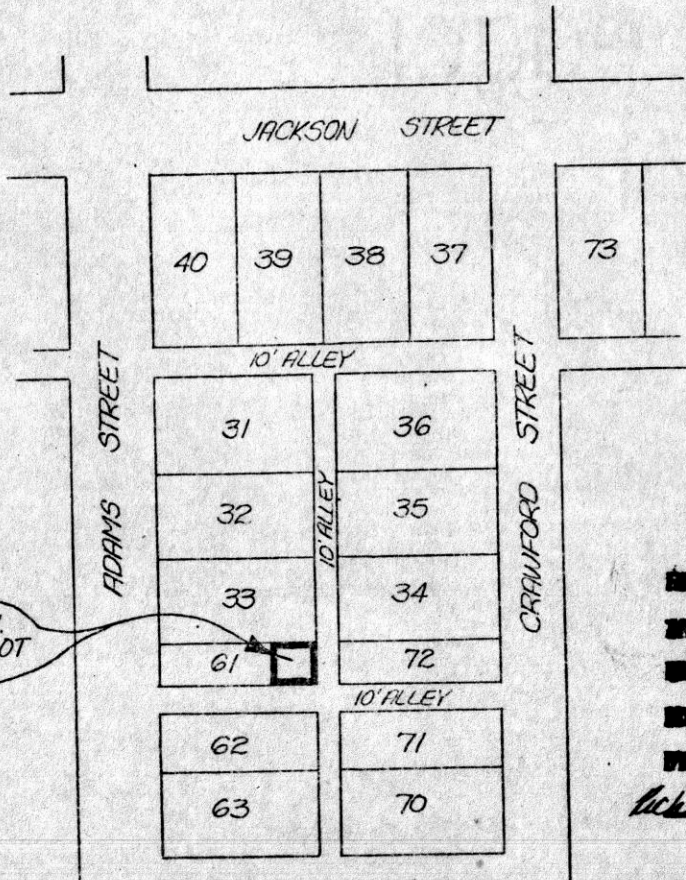


DETAIL SCALE 1"=10'



ELI J. MILLER, JR.
 IN LOT #61
 VOL. 14 PG. 419

COLUMBIA GAS OF OHIO, INC. LOT 600 sq. ft.



C.O.H. 20'x30' LOT



LOCATION NO SCALE


96256
 REC'D August 23, 1972
 AT 1:50 O'CLOCK P.M.
 RECORDED August 23, 1972
 INDEXED Vol. 5 PG. 146
 Fee \$ 2.00
 Richard Green RECORDER

146

3240 Shelly Blvd.
Wooster, Ohio 44691

Land Surveying
Telephone 345-7785

WM. TERRY BURNEY SURVEYING



1.00 AC
No Bldgs

MILLER TO YODER SURVEY
 WEST PART LOT #8
 FOURTH QUARTER TOWNSHIP
 TOWNSHIP 10 RANGE 6
 U.S. MILITARY LANDS
 SALT CREEK TOWNSHIP
 HOLMES COUNTY, OHIO
 COMPLETED AUG. 4, 1972

- Pin Set
- Pin Fd.
- ⊕ Spike Fd

I CERTIFY THIS SURVEY MADE FOR MIKE D. MILLER AND ALLEN R. YODER TO BE CORRECT TO THE BEST OF MY KNOWLEDGE AND BELIEF.

SIGNED William T. Burkry
 WILLIAM T. BURKRY
 REGISTERED SURVEYOR #5107
 STATE OF OHIO

96278

REC'D August 24, 1972

AT 9:58 O'CLOCK A.M.

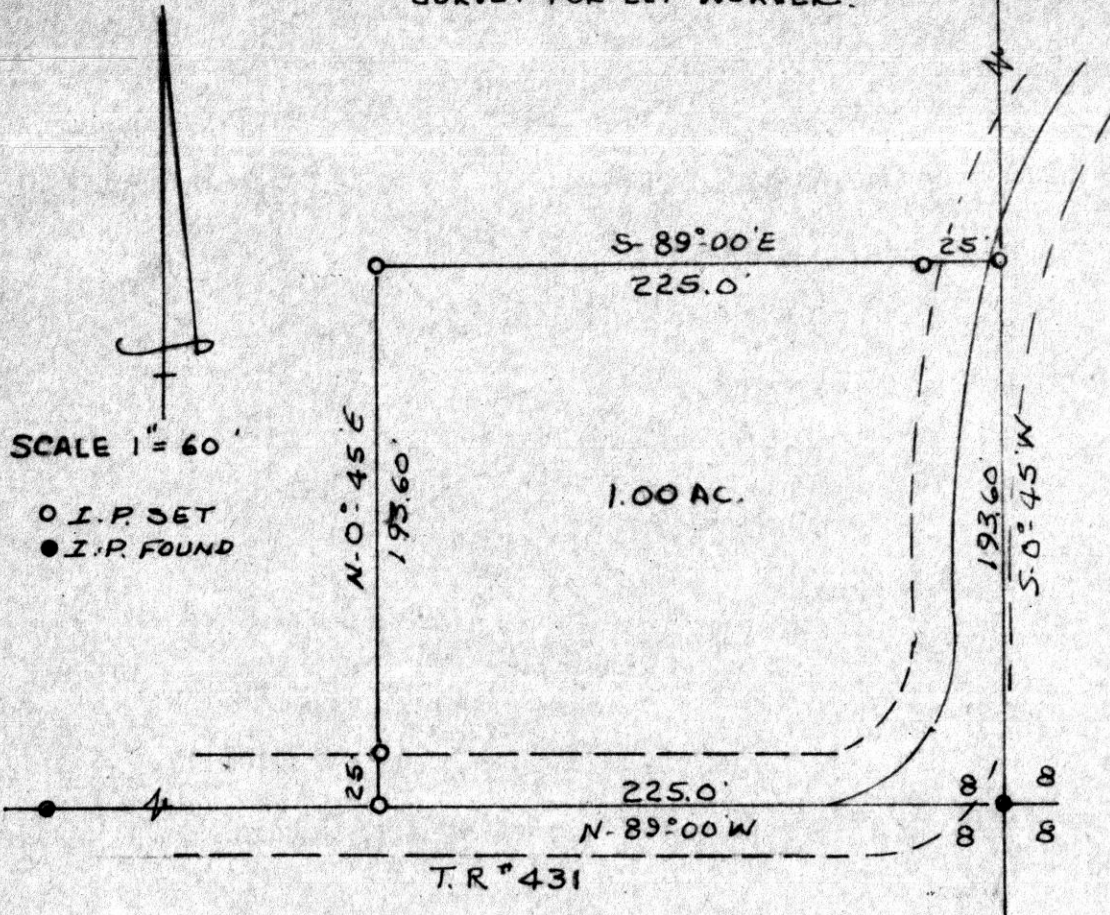
RECORDED: Aug. 24, 1972

HOLMES CO. VOL. 5 PG. 146

FEE: \$2.00
Richard Craven RECORDER

S.W. Cor. Lot 8
 4th Qtr. Twp.
 Twp. 10 Range 6
 Salt Creek Twp.
 Holmes Co., Ohio

PRAIRIE TOWNSHIP
 N.W. QTR SEC. 8
 TWP. 13 RANGE 13
 HOLMES COUNTY
 OHIO
 AUG. 1972
 SURVEY FOR ELI WEVER.

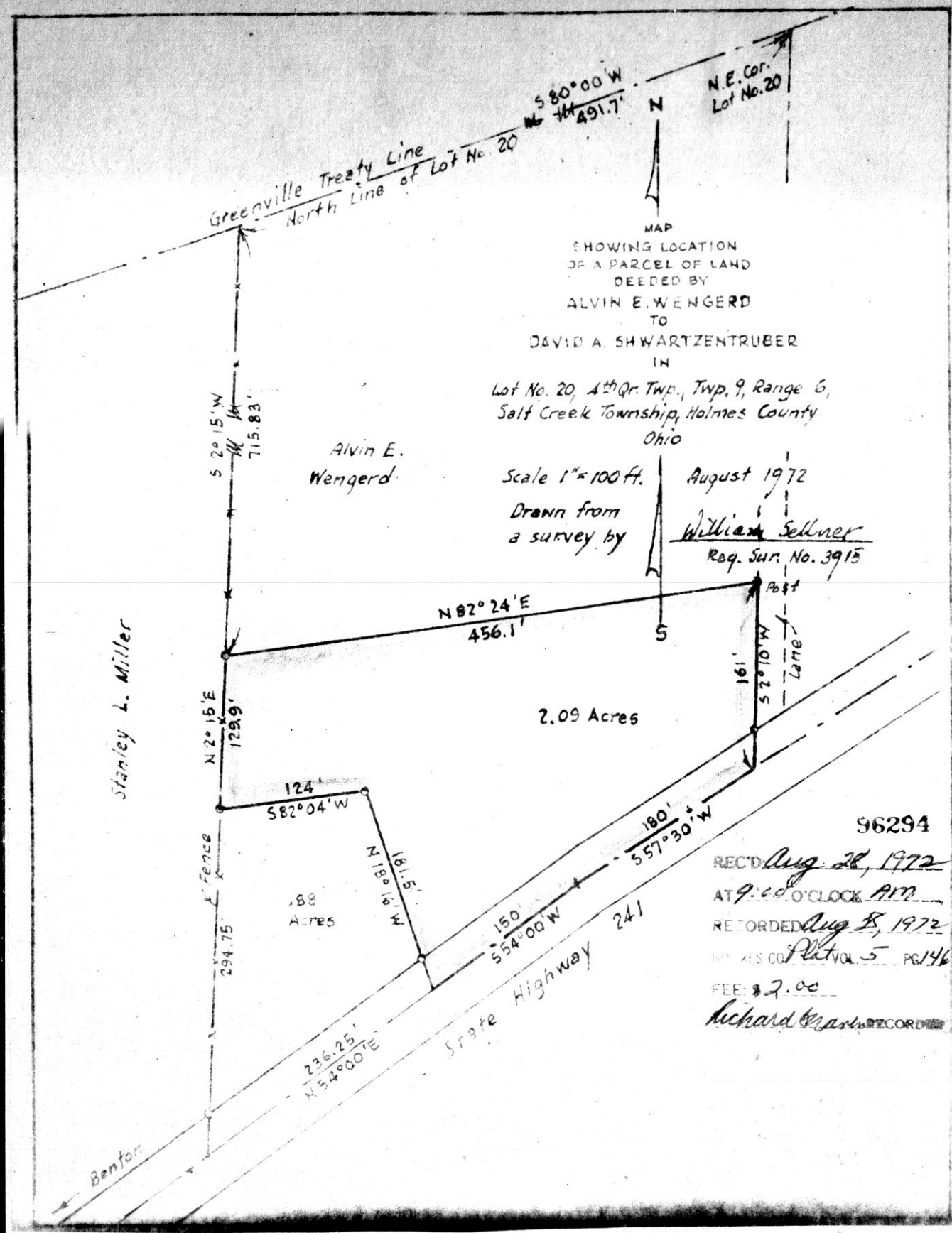


I CERTIFY THIS SURVEY TO BE
 CORRECT TO THE BEST OF MY KNOWLEDGE.

Clyde E. Purdy
 CLYDE E. PURDY R.S. #4900

96291

REC'D: Aug. 25, 1972
 AT 2:31 O'CLOCK P.M.
 RECORDED: Aug. 28, 1972
 HOLMES CO. Plat. VOL. 5 PG. 146
 FEE: 2.00
Richard Straver RECORDER



MAP
SHOWING LOCATION
OF A PARCEL OF LAND
DECEDED BY

ALVIN E. WENGERD
TO
DAVID A. SHWARTZENTRUBER
IN

Lot No. 20, 4th Qr. Twp., Twp. 9, Range 6,
Salt Creek Township, Holmes County
Ohio

Scale 1" = 100 ft.

August 1972

Drawn from
a survey by

William Sellner
Req. Sur. No. 3915

96294

REC'D Aug 28, 1972

AT 9:00 O'CLOCK AM

RECORDED Aug 8, 1972

IN S. CO. Plat Vol. 5 PG 146

FEE: \$2.00

Richard RECORDER