

MAP
SHOWING LOCATION
OF 2 PARCELS OF LAND
ON THE

JOE D & KATHIE ANN MILLER
PROPERTY

IN

Lot No 21, 1st Qr Township, Township 9, Range 6
Berlin Township, Holmes County
Ohio

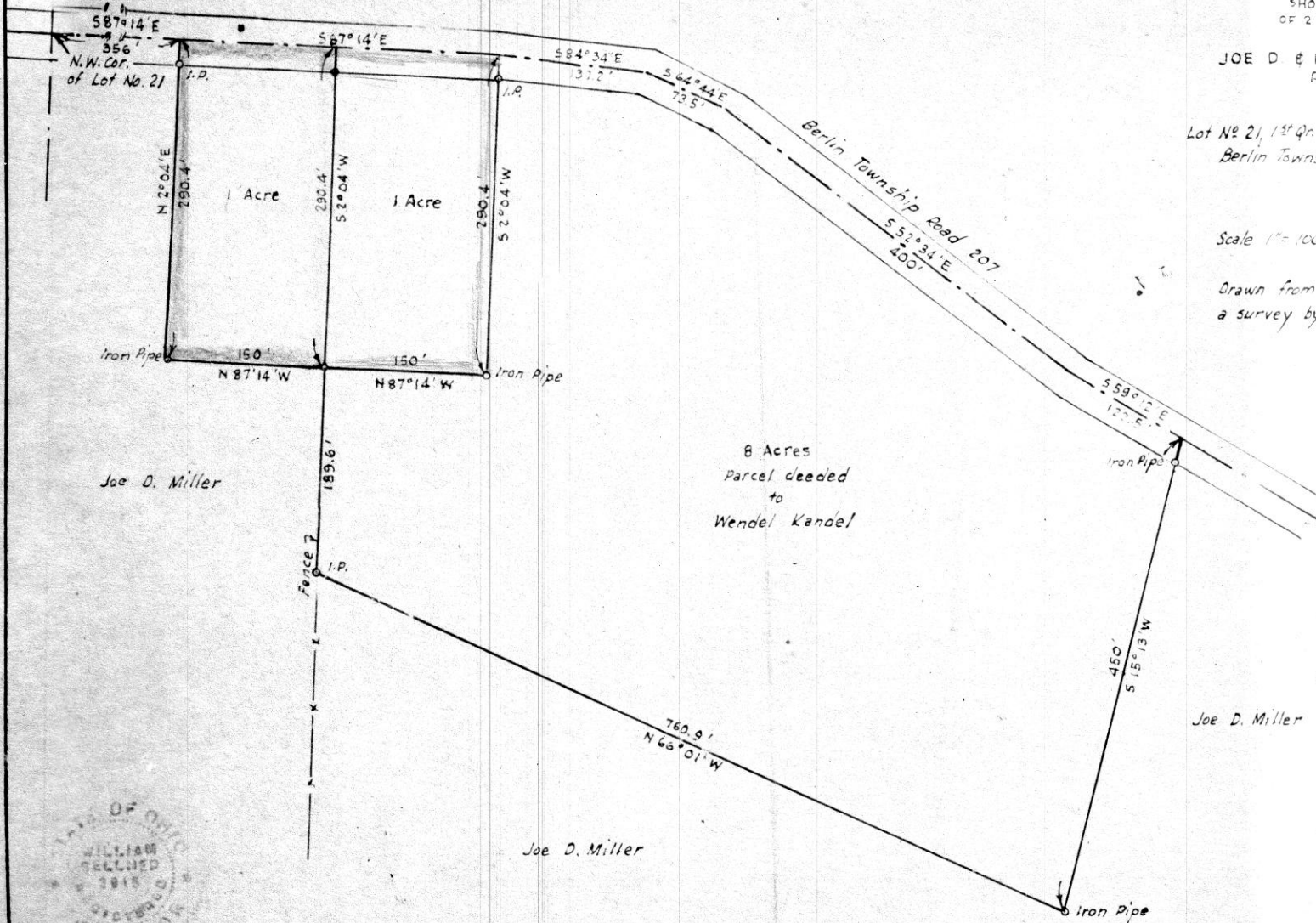
Scale 1" = 100 Ft.

July 1972

Drawn from
a survey by

William Sellner

Reg. Sur. No. 3915



Joe D. Miller

96166

REC'D August 11, 1972

AT 9:42 O'CLOCK a.m.

RECORDED August 11, 1972

VOL. 5 OF PLAT VOL. 5 PG. 144

FEES \$ 3.16

Richard Craster, RECORDER

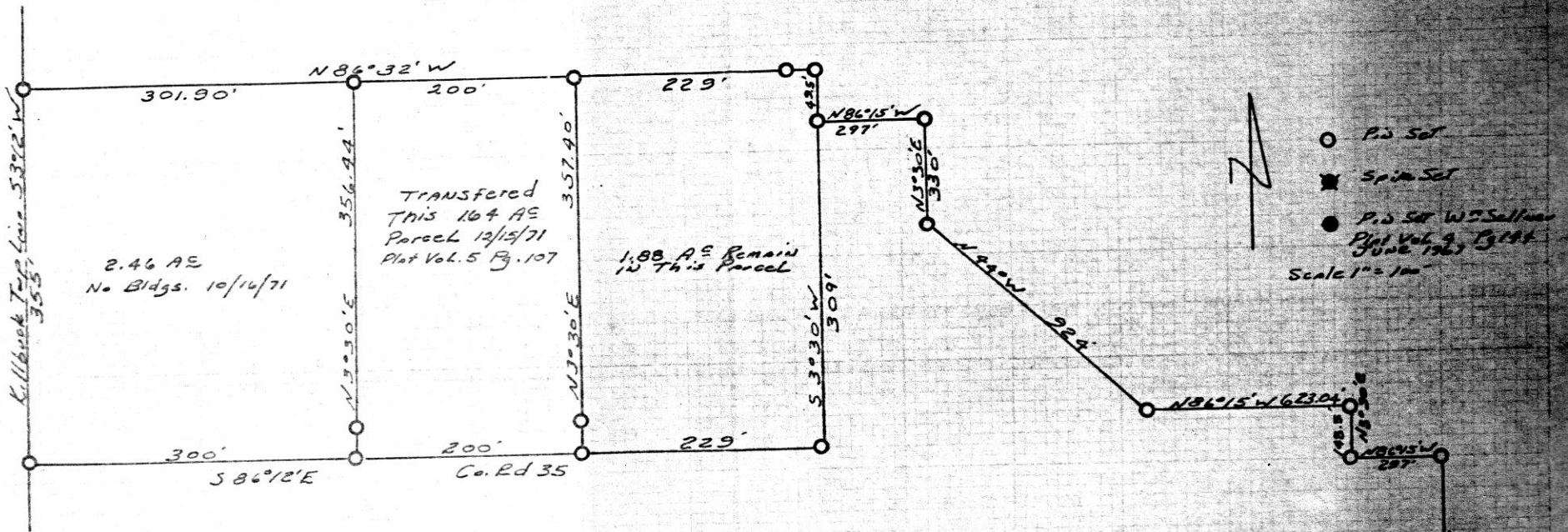
14 3/4 x 10 3/4

George



LARRY D. YODER SURVEY

N.W. QUARTER SEC. 12
TOWNSHIP 8 RANGE 7
MECHANIC TOWNSHIP
HOLMES COUNTY, OHIO
COMPLETED 10/16/1971



I CERTIFY THIS SURVEY MADE FOR LARRY YODER TO BE CORRECT TO THE BEST OF MY KNOWLEDGE AND BELIEF.

SIGNED *William T. Burkey*

WILLIAM T. BURKEY
REGISTERED SURVEYOR #5107
STATE OF OHIO

96114

REC'D: *August 4, 1972*


AT *4:25 O'CLOCK PM*

RECORDED: *Aug. 7, 1972*

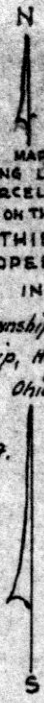
HOLMES CO. Plat Vol. 5 Pg. 144

FEE: *3.00*

Richard Swanson RECORDER



14 3/4 x 11 1/4



MAP
SHOWING LOCATION
OF 2 PARCELS OF LAND
ON THE

JOE D. & KATHIE ANN MILLER
PROPERTY

IN

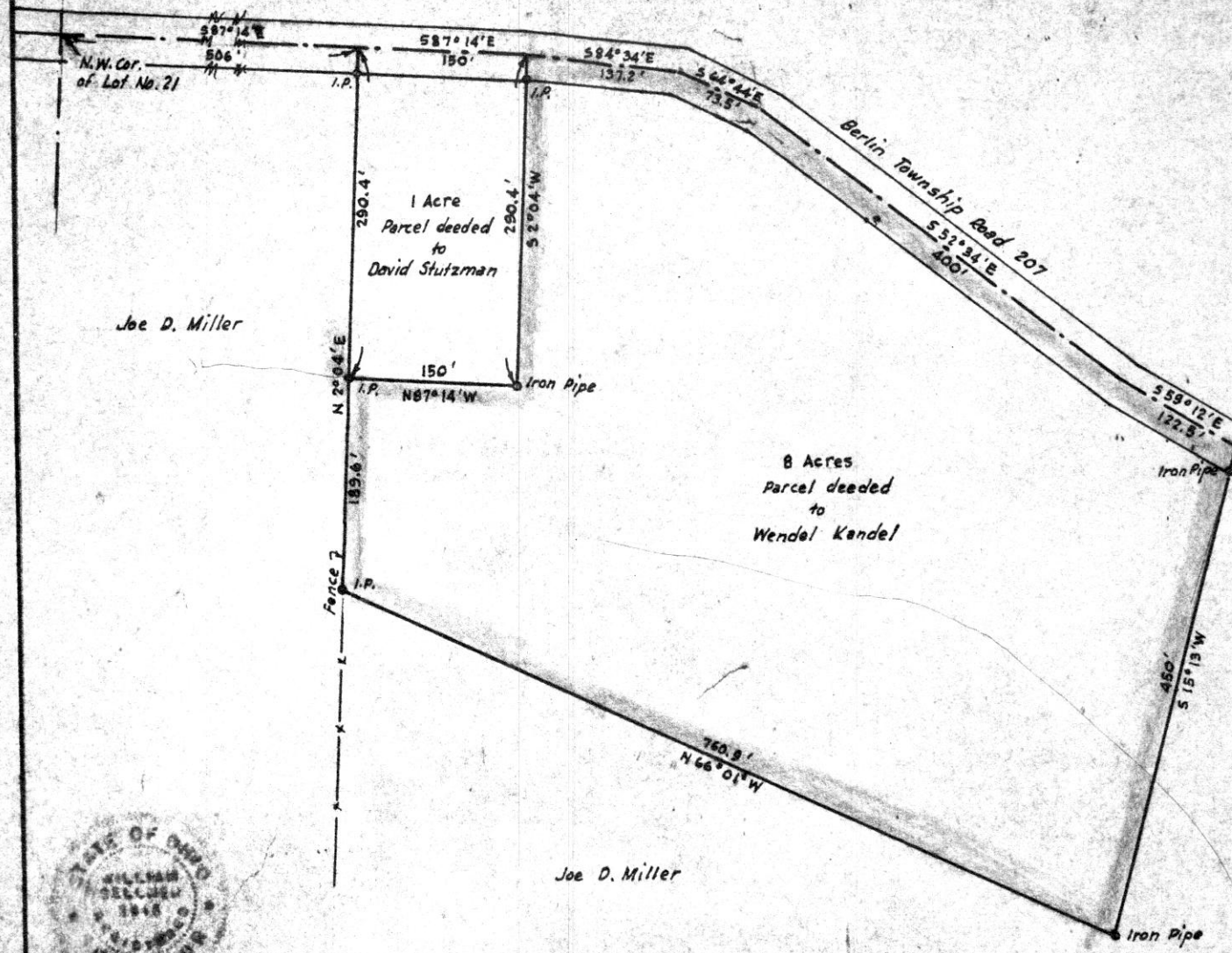
Lot No. 21, 1st Qr. Township, Township 9, Range 6
Berlin Township, Holmes County
Ohio

Scale 1" = 100 ft.

July 1972

Drawn from
a survey by

William Sellmer
Reg. Sur. No. 3915



96183

REC'D August 14 1972

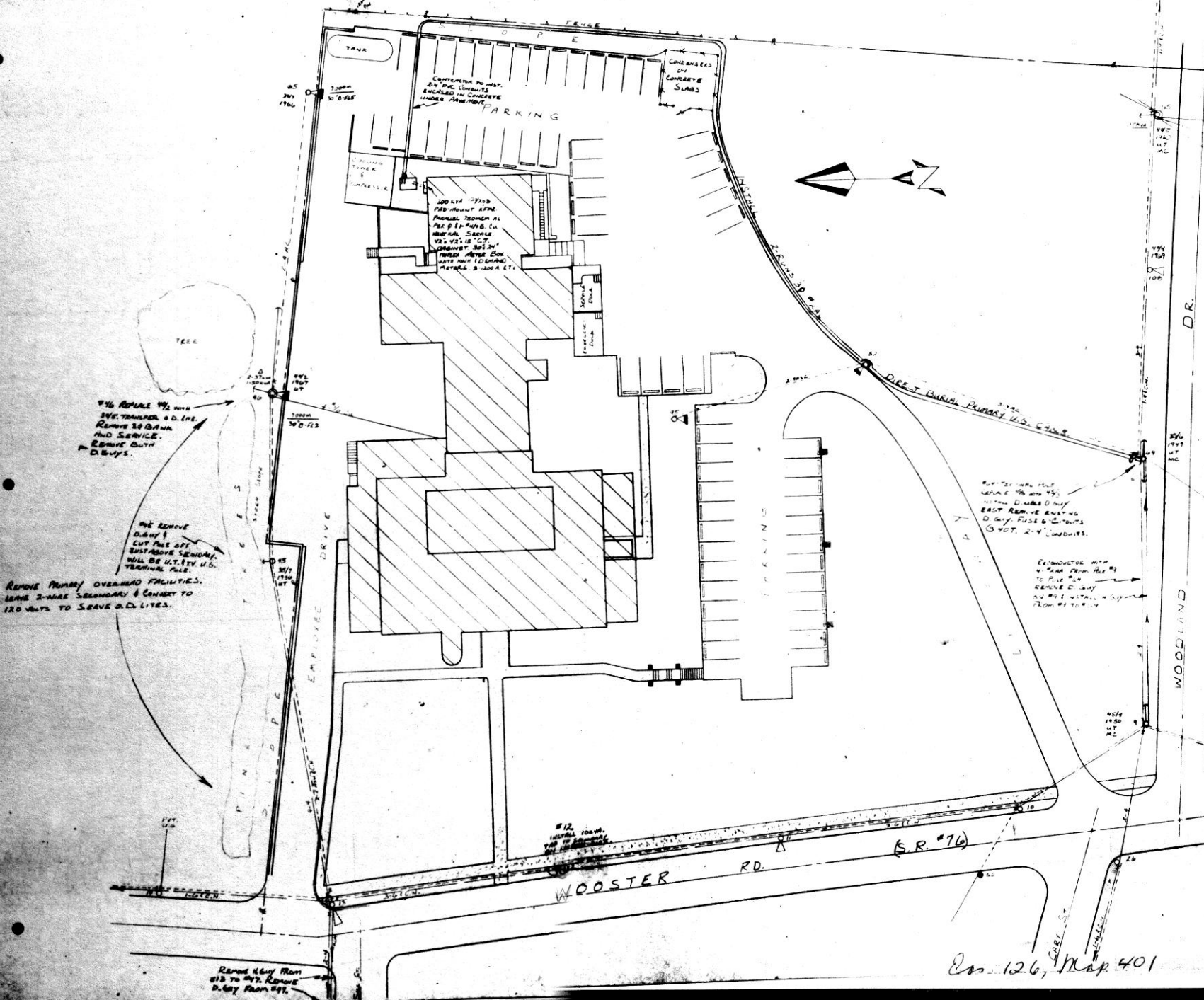
AT 3:20 O'CLOCK PM

RECORDED August 15 1972

HOLMES CO. Plat VOL. 5, PG. 144

FEE: \$3.30

Richard Brant REC'D



4/6 REPAIR 4/2 WITH
30% TRANSFER & D. LINE.
REMOVE 30 GA. WIRE
AND SERVICE.
REMOVE BUILT
UP DEWYS.

WE REMOVE
D.W.M. &
CUT PILE OFF
BETTER ABOVE SEWAGE,
WILL BE U.S. U.S.
TERRITORY PILE.

REMOVE PRIMARY OVERHEAD FACILITIES.
LEAVE 2-WIRE SECONDARY & CONVERT TO
120 VOLTS TO SERVE B.D. LITES.

CONTAINING 100 GALLONS
2 1/2" DIA. CONCRETE
ENCLOSURE IN CONCRETE
UNDER ASPHALT

CONDENSED
CONCRETE
SLABS

300 LVA 1720B
300 LVA 1720A
REMOVE 100 GALLON AL
PIL & 1" DIA. CON
REMOVE 2" BENCH
1/2" DIA. U.S. U.S.
CONCRETE 30" DIA
REMOVE 100 GALLON
MATERIAL 3" DIA. U.S. U.S.

REMOVE 100 GALLON
AL PILE WITH 4" DIA.
REMOVE 100 GALLON
EAST REMOVE EXISTING
D.W.M. PILE & 2" DIA.
3" DIA. 2" DIA. CONCRETE.

RECONSTRUCT WITH
4" DIA. FROM PILE BY
TO PILE BY
REMOVE D.W.M.
BY 4" DIA. INSTALL 4" DIA.
FLOW BY TO PILE

#12 100 GALLON
PIL & 1" DIA. CON
REMOVE 100 GALLON
MATERIAL 3" DIA. U.S. U.S.

REMOVE 4" DIA. PILE
4" DIA. U.S. U.S. REMOVE
D.W.M. PILE 4" DIA.

CPR # 1070D4

96225

MADE August 21, 1972
AT 9:19 O'CLOCK AM
RECORDED Aug. 21, 1972
INDEXED BY PLATE 5 PG. 174
FEE: \$ 3.00

Richard G. Brown RECORDER

126
401

MILWAUKEE GRASSHOP
WEST CARROLL

OHIO POWER
Joel Ponder
UNDERGROUND MAINTENANCE
DRAWN BY
CHECKED BY
DATE

En 126, Map 401

30-17