

11 x 17

MADE FOR
JOHN & DORIS KICK
LOUDEVILLE, OHIO

WASHINGTON TOWNSHIP
SE QTR SECTION 5
T-19 RANGE 15
HOLMES COUNTY, OHIO

I CERTIFY THIS SURVEY TO BE CORRECT
TO THE BEST OF MY KNOWLEDGE

COMPLETED 3-27-72

Ray W. Gasbarre
RAY W. GASBARRE PS. 4153
R. W. GASBARRE #550C
P.O. BOX 44
WOOSTER, OHIO 44691

I.P. SET
8 SW 13.4'
TELE UNDERGROUND
WARNING SIGN NE 23.2'
REF. I.P. N 20.7'

○ IRON CORNS SET
SCALE 1" = 100'



EAST
1327.20'

NO BLDGS ON THIS SURVEYED ACREAGE

17.25 Ac.

5 5
5 5

94991
REC'D April 12, 1972
AT 3:30 O'CLOCK PM
RECORDED
FEB 13, 1972
HOLMES CO. VOL. 5 PG. 26
FEB 13, 1972
Richard C. ...

Smith
Dunn
#17

1/4 SEC. LINE
N 2° 54' E
573'

5 5
8 8

SEC. LINE
WEST
1299.08'

84° 18'
575'
5542' W
E. TWP. RD. 274

9542'

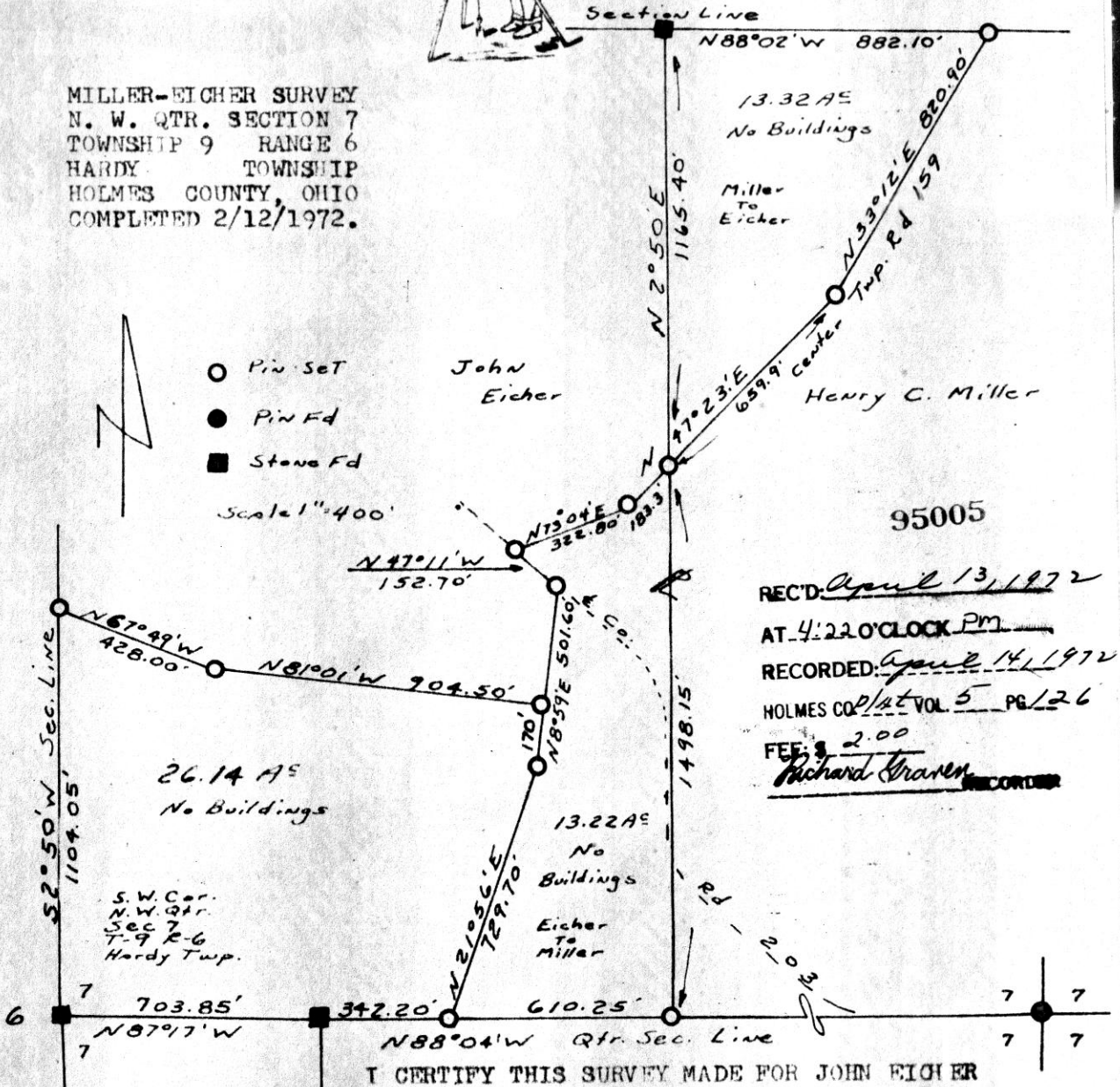
IRON PIN SET
REF. I.P. W 25.15'

5 4
8 9

WM. TERRY BURKEY SURVEYING



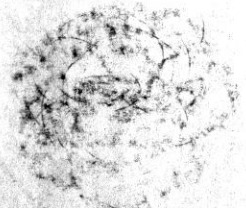
MILLER-EICHER SURVEY
N. W. QTR. SECTION 7
TOWNSHIP 9 RANGE 6
HARDY TOWNSHIP
HOLMES COUNTY, OHIO
COMPLETED 2/12/1972.



95005
REC'D: April 13, 1972
AT: 4:22 O'CLOCK PM
RECORDED: April 14, 1972
HOLMES CO. Plat VOL 5 PG 126
FEE: 2.00
Richard Stranen RECORDER

I CERTIFY THIS SURVEY MADE FOR JOHN EICHER AND HENRY C. MILLER TO BE CORRECT TO THE BEST OF MY KNOWLEDGE AND BELIEF.

SIGNED William T. Burkey
WILLIAM T. BURKEY
REGISTERED SURVEYOR #5107
STATE OF OHIO



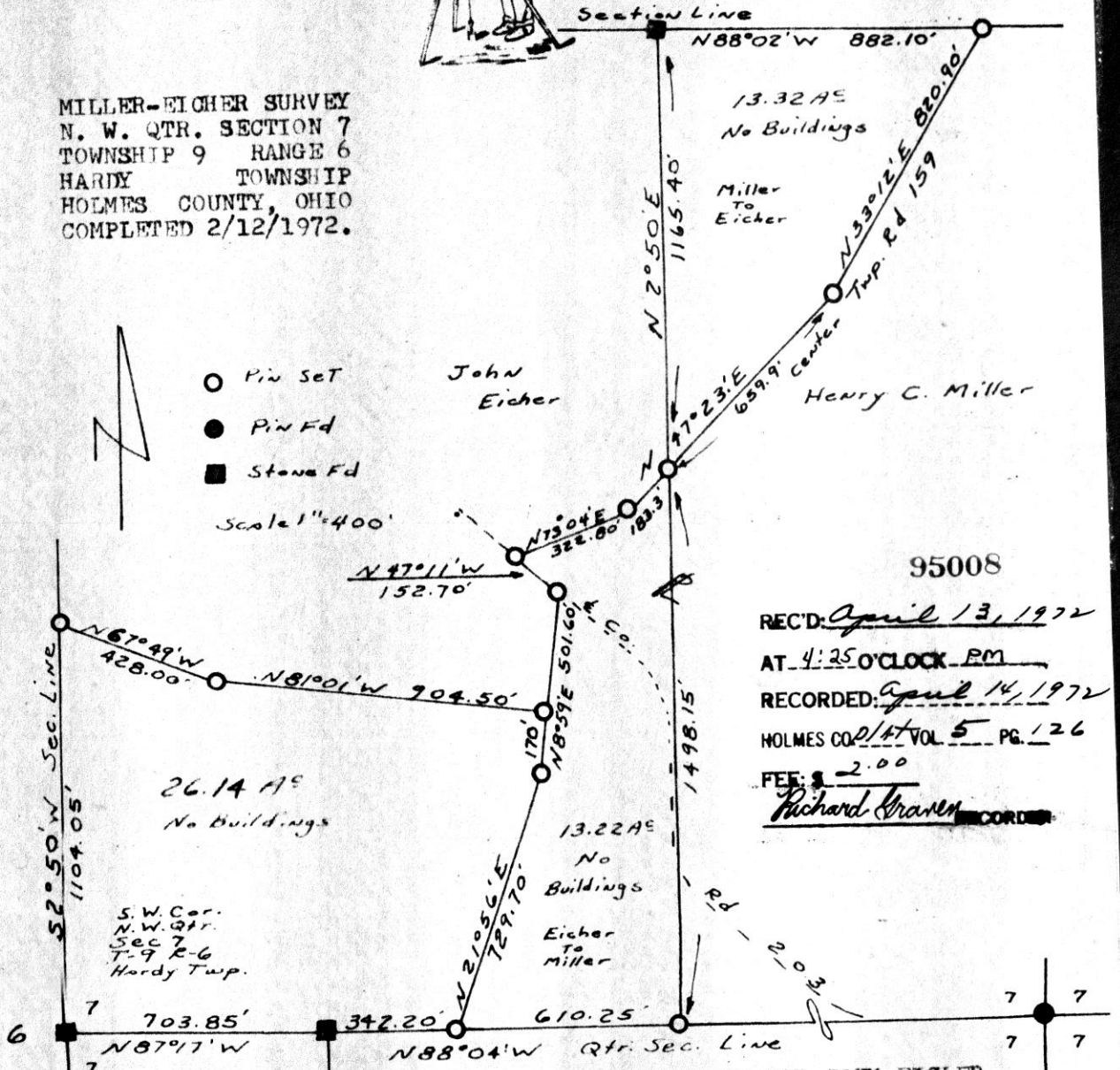
3240 Shelly Blvd.
Wooster, Ohio 44691

Land Surveying
Telephone 345-7785

WM. TERRY BURKEY SURVEYING



MILLER-EICHER SURVEY
N. W. QTR. SECTION 7
TOWNSHIP 9 RANGE 6
HARDY TOWNSHIP
HOLMES COUNTY, OHIO
COMPLETED 2/12/1972.



- Pin Set
 - Pin Fd
 - Stone Fd
- Scale 1"=400'

95008

REC'D: April 13, 1972

AT: 4:25 O'CLOCK PM

RECORDED: April 14, 1972

HOLMES CO. 147 VOL 5 PG. 126

FEE: \$ 2.00

Richard Kraven RECORD

I CERTIFY THIS SURVEY MADE FOR JOHN EICHER AND HENRY C. MILLER TO BE CORRECT TO THE BEST OF MY KNOWLEDGE AND BELIEF.

SIGNED William T. Burkey
WILLIAM T. BURKEY
REGISTERED SURVEYOR #5107
STATE OF OHIO

3240 Shelly Blvd.
Wooster, Ohio 44691

Land Surveying
Telephone 345-7785

WM. TERRY BURNEY SURVEYING



MILLER-BAIRD SURVEY
N.E. QTR. SECTION 7
TOWNSHIP 9 RANGE 6
HARDY TOWNSHIP
HOLMES COUNTY, OHIO
COMPLETED 2/12/1972

95011

REC'D: April 13, 1972

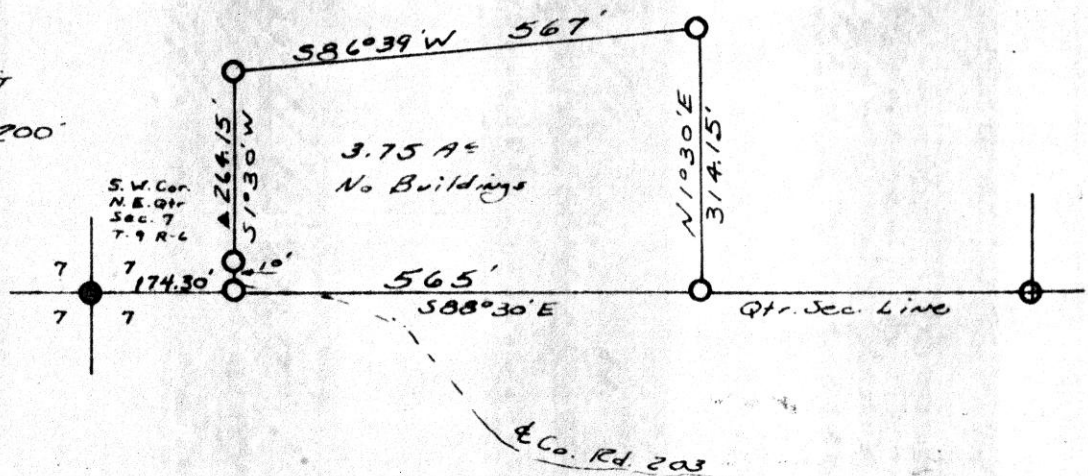
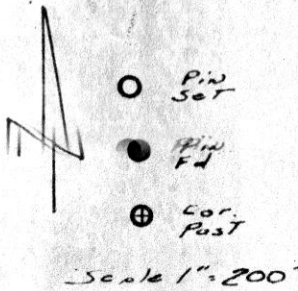
AT: 4:28 O'CLOCK PM

RECORDED: April 14, 1972

HOLMES CO. Plat VOL. 5 PG. 126

FEE: \$ 2.00

Richard Graves RECORDER



I CERTIFY THIS SURVEY MADE FOR HENRY C. MILLER
AND ROBERT J. BAIRD TO BE CORRECT TO THE BEST
OF MY KNOWLEDGE AND BELIEF.

SIGNED William T. Burkey
WILLIAM T. BURKEY
REGISTERED SURVEYOR #5107
STATE OF OHIO

