


92808

REC'D: July 26, 1971
AT 4:01 O'CLOCK P.M.
RECORDED: July 27, 1971
HOLMES CO. PLAT VOL. 5 -- PG. 22
FEE: \$2.00
Richard Hunsinger - RECORDER

LOIS N. and
JAMES T. MENEZES



PLAT OF A SURVEY OF A PART OF
SUB-DIVISION LOT No. 6, MILITARY LOT 19,
SEC. 4, TWP. 10, RANGE 6, SALT CREEK TWP.,
HOLMES COUNTY, OHIO (VILLAGE OF BENTON)
TO CONVEY A PARCEL FROM JAMES T. MENEZES
TO JOEL A. AND MARCIA A. MENEZES.
SCALE 1"=100'
MAY 22, 1971
R. H. HUNSINGER, #3685, REGISTERED SURVEYOR.



RECD July 27, 1971
AT 10:12 O'CLOCK a.m.
RECORDED July 27, 1971
HOLMES CO. PLAT VOL. 5 PG. 20
FEE: \$ 2.00

RECORDER

Wayne E. Murray

Wayne E. Murray
(Whispering Hills)



State Route 514

N 35° 53' E
347'

1.10 Acres

S 39° 11' E
286'

389'
S 81° 20' W

Lester D. Zigler



375'
M
S 88° 36' W

MAP
SHOWING LOCATION
OF A PARCEL OF LAND
DEEDED BY
WAYNE E. MURRAY
TO
ROGER MURRAY

IN
Section 33, Township 18, Range 14
Ripley Township, Holmes County
Ohio

Scale 1" = 100 ft.

July 1971

Drawn from a
survey by

William Sellmer
Reg. Sur. No. 3915

1674.9'
M
S 88° 36' W

South Line S.W. Qr.

33
Sec. 12

S.E. Cor.
S.W. Qr.
Sec. 12

S

92819

REC'D: July 27, 1971

AT 11:06 O'CLOCK a.m.

RECORDED: July 27, 1971

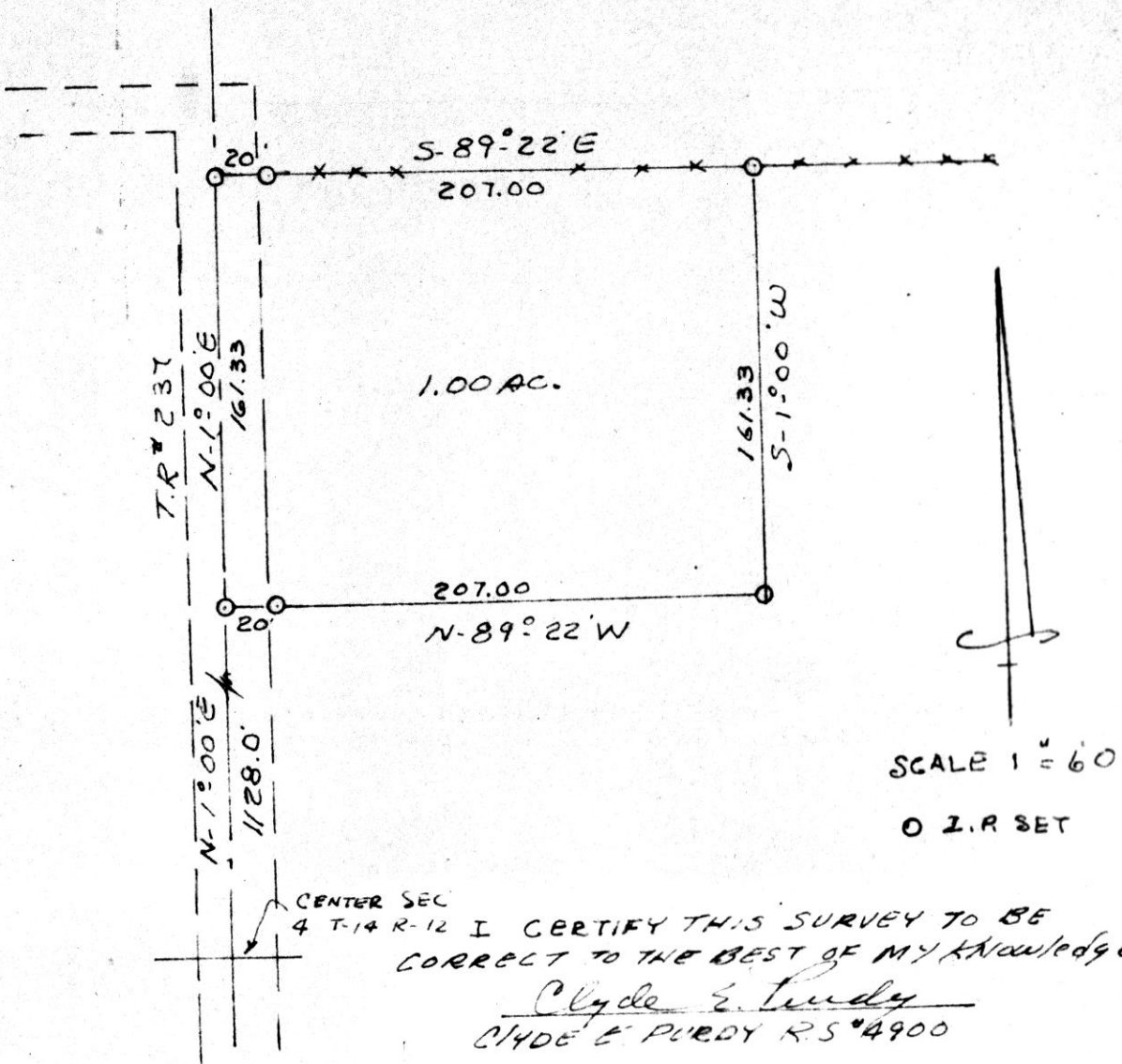
HOLMES CO. PLAT VOL 5 PG 90

FEE: \$ 2.00

Richard Trace RECORDER

SALT CREEK TOWNSHIP
TWP. 14 RANGE 12
N.E. QTR. SEC. 4
HOLMES COUNTY
OHIO

JUNE 1971



I CERTIFY THIS SURVEY TO BE
CORRECT TO THE BEST OF MY KNOWLEDGE

Clyde E. Purdy
CLYDE E. PURDY R.S. 4900

HARRIS TO WINDSOR SURVEY
 N. W. QUARTER SECTION 19
 TOWNSHIP 17 RANGE 14
 KNOX TOWNSHIP
 HOLMES COUNTY, OHIO

92828

REC'D: July 27, 1971

AT 3:00 O'CLOCK P.M.

RECORDED: July 28, 1971

HOLMES CO. plat VOL. 5 PG. 90

FEE: \$ 2.00

Richard Charles RECORDER



○ Pin Set

■ Stone Fd

1" = 200'

1/2 Twp. Rd. 366

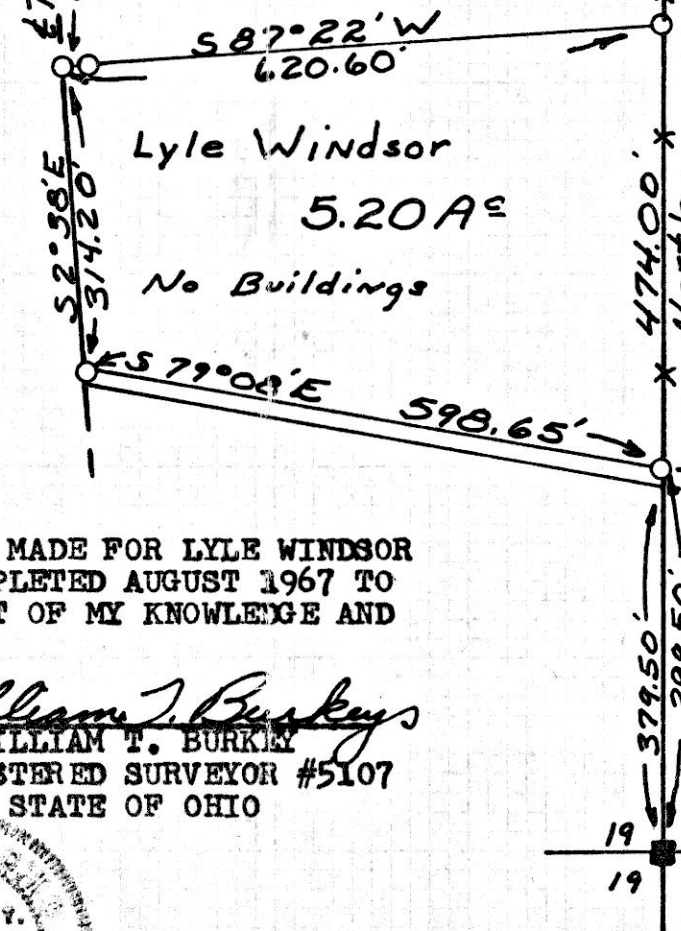
Dennis Harris

Lyle Windsor

5.20 A^c

No Buildings

Qtr. Sec. Line



20' Roadway To Nashville Park

I CERTIFY THIS SURVEY MADE FOR LYLE WINDSOR AND DENNIS HARRIS COMPLETED AUGUST 1967 TO BE CORRECT TO THE BEST OF MY KNOWLEDGE AND BELIEF.

SIGNED William T. Burkley
 WILLIAM T. BURKLEY
 REGISTERED SURVEYOR #5107
 STATE OF OHIO



STONE FOUND
 S.E. CORNER
 N.W. QUARTER
 SECTION 19
 T-17 R-14
 KNOX TWP.
 HOLMES COUNTY,
 OHIO