

3240 Shelly Blvd.
Wooster, Ohio 44691

Land Surveying
Telephone 345-7785

WM. TERRY BURKEY SURVEYING



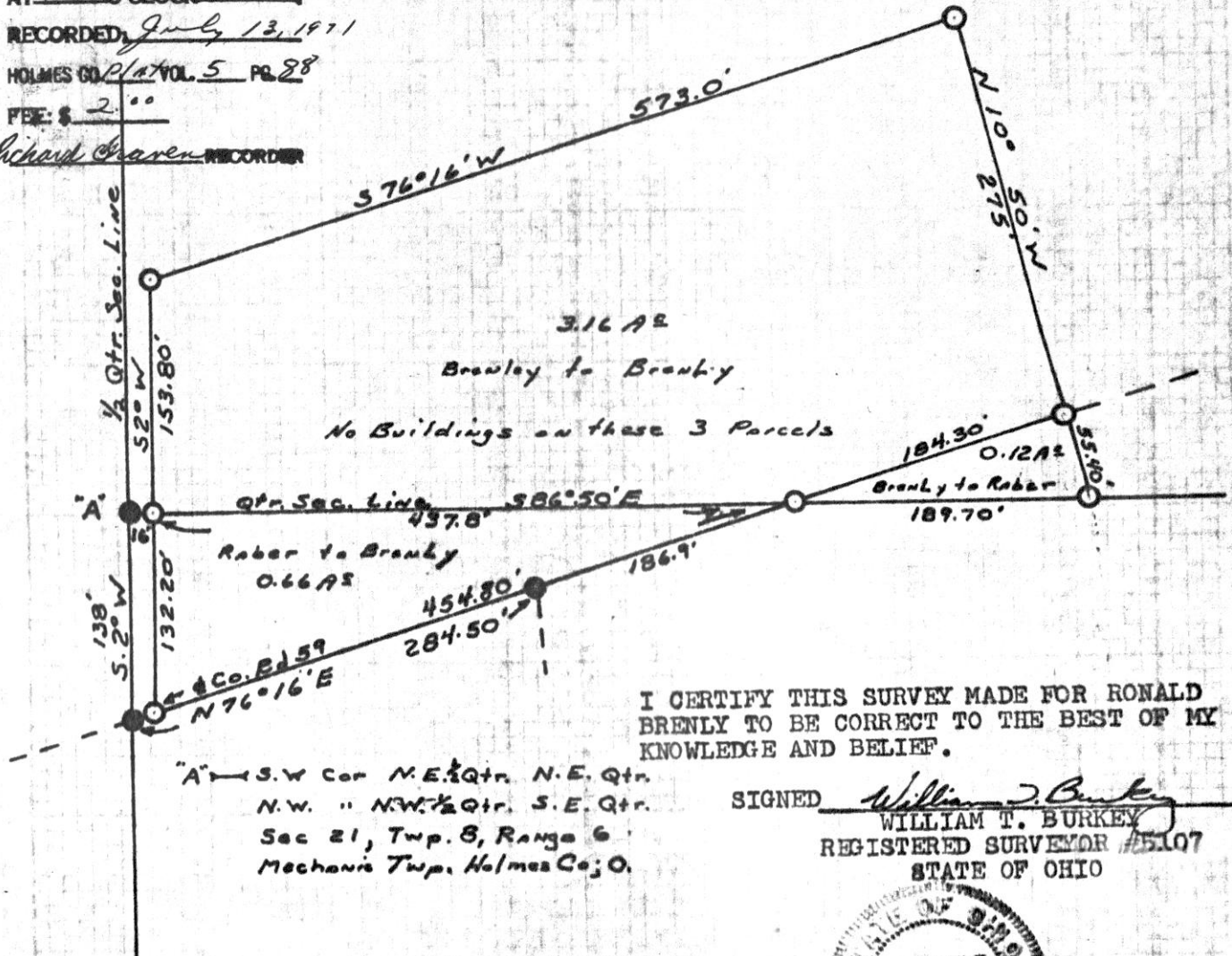
RONALD BRENLY SURVEY
N.E. & S.E. QTRS. SEC. 21
TOWNSHIP 8 RANGE 6
MECHANIC TOWNSHIP
HOLMES COUNTY, OHIO
COMPLETED JUNE 5, 1971

○ PIN SET
● PIN FD.

SCALE 1" = 100'

RECT: July 13, 1971
AT 9:53 O'CLOCK a.m.
RECORDED July 13, 1971
HOLMES CO. PLAT VOL. 5 PG. 28
FEE: \$ 2.00

Richard Craven RECORDER



I CERTIFY THIS SURVEY MADE FOR RONALD BRENLY TO BE CORRECT TO THE BEST OF MY KNOWLEDGE AND BELIEF.

SIGNED William T. Burkey
WILLIAM T. BURKEY
REGISTERED SURVEYOR #5107
STATE OF OHIO



"A" ← S.W. cor. N.E. 1/4 Qtr. N.E. Qtr.
N.W. " N.W. 1/2 Qtr. S.E. Qtr.
Sec 21, Twp. 8, Range 6
Mechanic Twp. Holmes Co.; O.

15 x 7 1/2

RECTD: 92682
July 13, 1971

AT 11:05 O'CLOCK a.m.

RECORDED: July 13, 1971

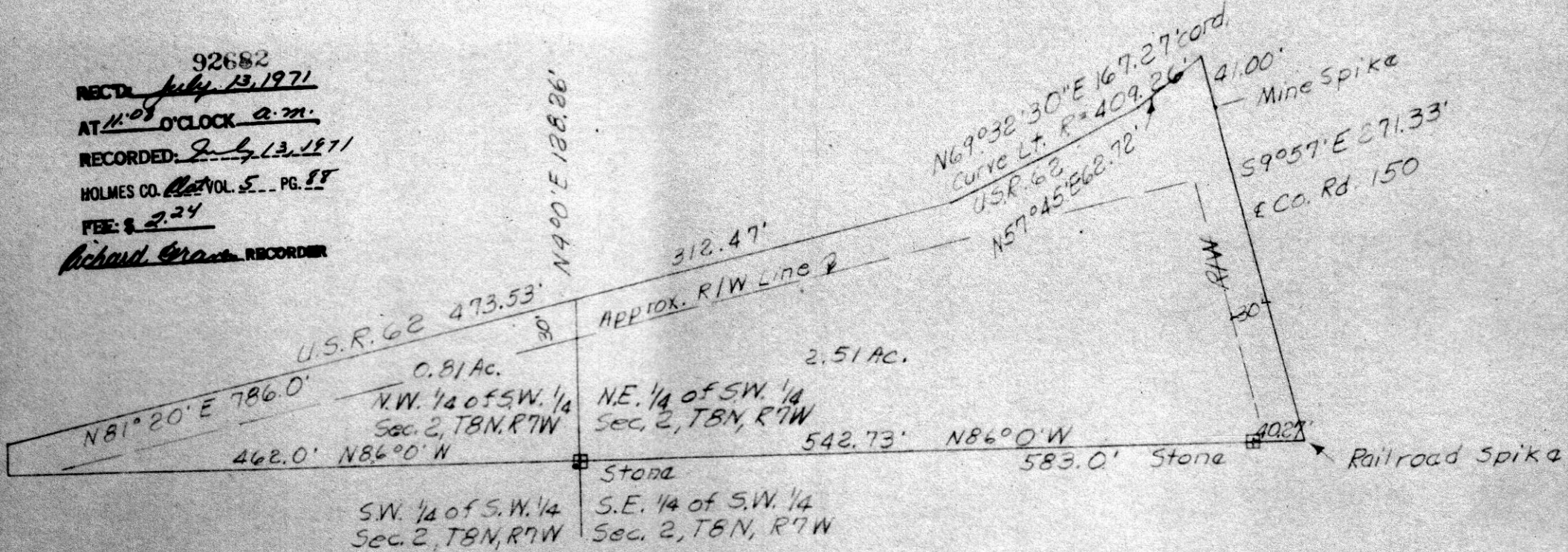
HOLMES CO. Plat VOL. 5 PG. 88

FEE: \$ 2.24

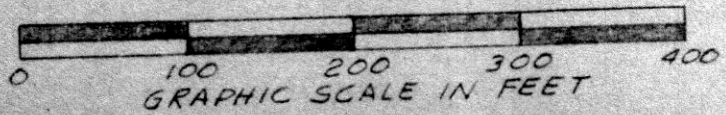
Richard Gross RECORDER

N4°0'E 24.42'

N4°0'E 128.26'



Total 3.32 acres
 Approx. Total R/W = 0.94 acres
 Net 2.38 acres



PLAT OF A SURVEY FOR
 JOHN BLAND
 Situated in Mechanic Twp., Holmes Co., Ohio
 known as part of S.W. 1/4 & N.E. 1/4 of S.W. 1/4 of
 Sec. 2, T8 North and Range 7 West.
 Robert L. Kasnar
 Registered Surveyor #5193

3240 Shelly Blvd.
 Wooster, Ohio 44691

92678


Land Surveying
 Telephone 345-7785
 REC'D July 13, 1971
 AT 10:50 O'CLOCK A.M.
 RECORDED July 13, 1971
 HOLMES CO. Plat VOL. 5, PG. 85
 FEE: \$2.00

WM. TERRY BURKEY SURVEYING



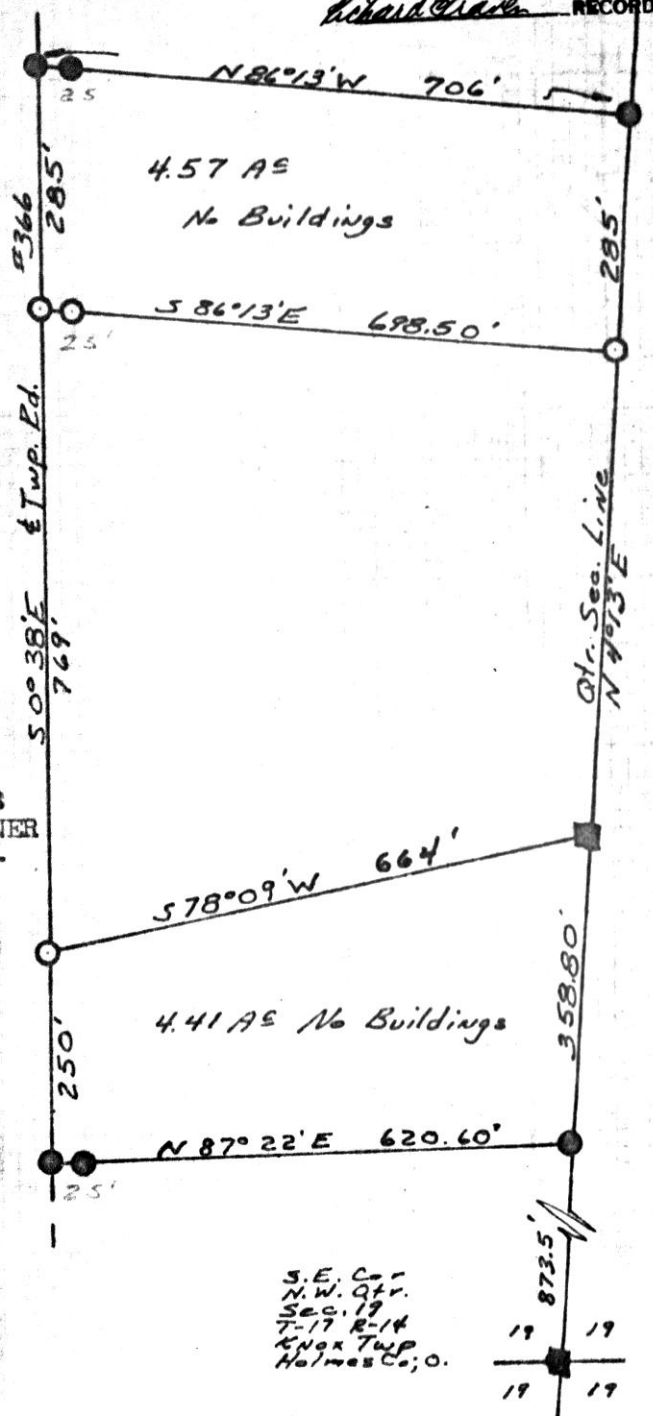
HARRIS TO WIDENER & MARTIN SURVEY
 N. W. QUARTER SECTION 19
 TOWNSHIP 17 RANGE 14
 KNOX TOWNSHIP
 HOLMES COUNTY, OHIO
 COMPLETED JUNE 26, 1971

Richard Crane RECORDER



- Pin Set
- Pin Fd
- Stone Fd

Scale 1" = 200'



I CERTIFY THIS SURVEY MADE FOR DENNIS HARRIS, BEN MARTIN, AND HERBERT WIDENER TO BE CORRECT TO THE BEST OF MY KNOWLEDGE AND BELIEF.

SIGNED *William T. Burkey*
 WILLIAM T. BURKEY
 REGISTERED SURVEYOR #5107
 STATE OF OHIO

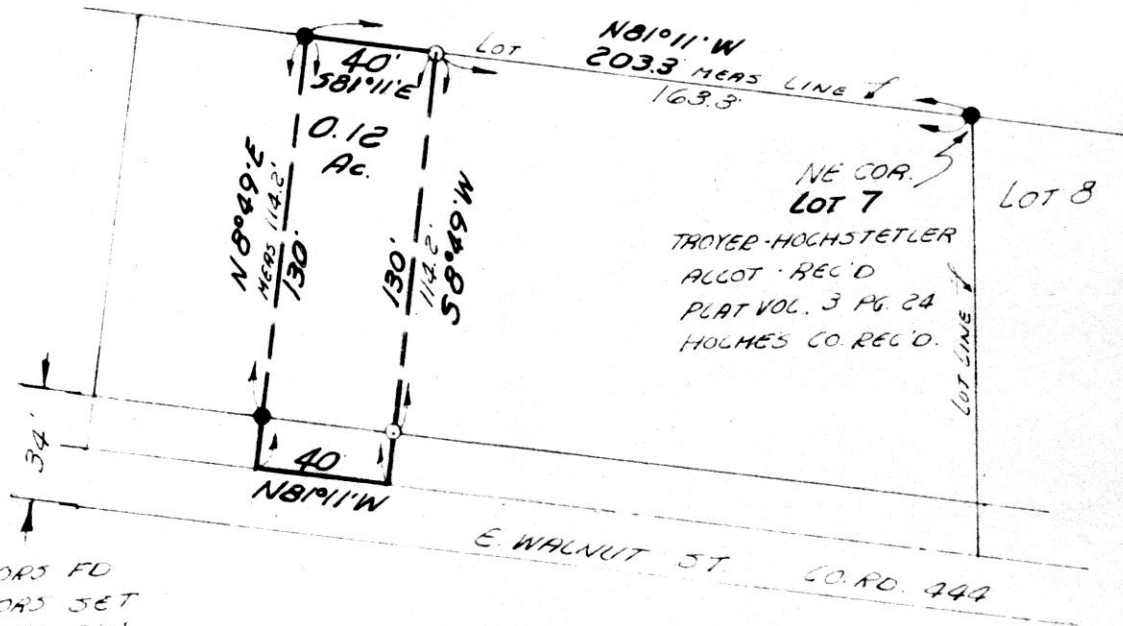


S.E. Cor
 N.W. Qtr.
 Sec. 19
 T-17 R-14
 Knox Twp.
 Holmes Co., O.



MADE FOR LEE TROYER

WALNUT CREEK TOWNSHIP
NE QTR. SEC 20
TWP. 9 N - 4TH QTR - RANGE 5 W
PT. LOT 7 - TROYER - HOCHSTETLER ALLOT
HOLMES COUNTY, OHIO



● - IRON CORN FD
○ - IRON CORN SET
SCALE 1" = 50'

92718

REC'D: July 19, 1971

AT 10:30 O'CLOCK A.M.

RECORDED: July 19, 1971

HOLMES CO. PLAT VOL. 5 PG. 88

FFEE: \$ 2.00

Richard Graven RECORDER

I CERTIFY THIS SURVEY TO BE CORRECT
TO THE BEST OF MY KNOWLEDGE.

COMPLETED 7-71

Ray W. Gasbarre
RAY W. GASBARRE P.S. 4153
R.W. GASBARRE P.S. 500
P.O. BOX 44
WOOSTER, OHIO 44691