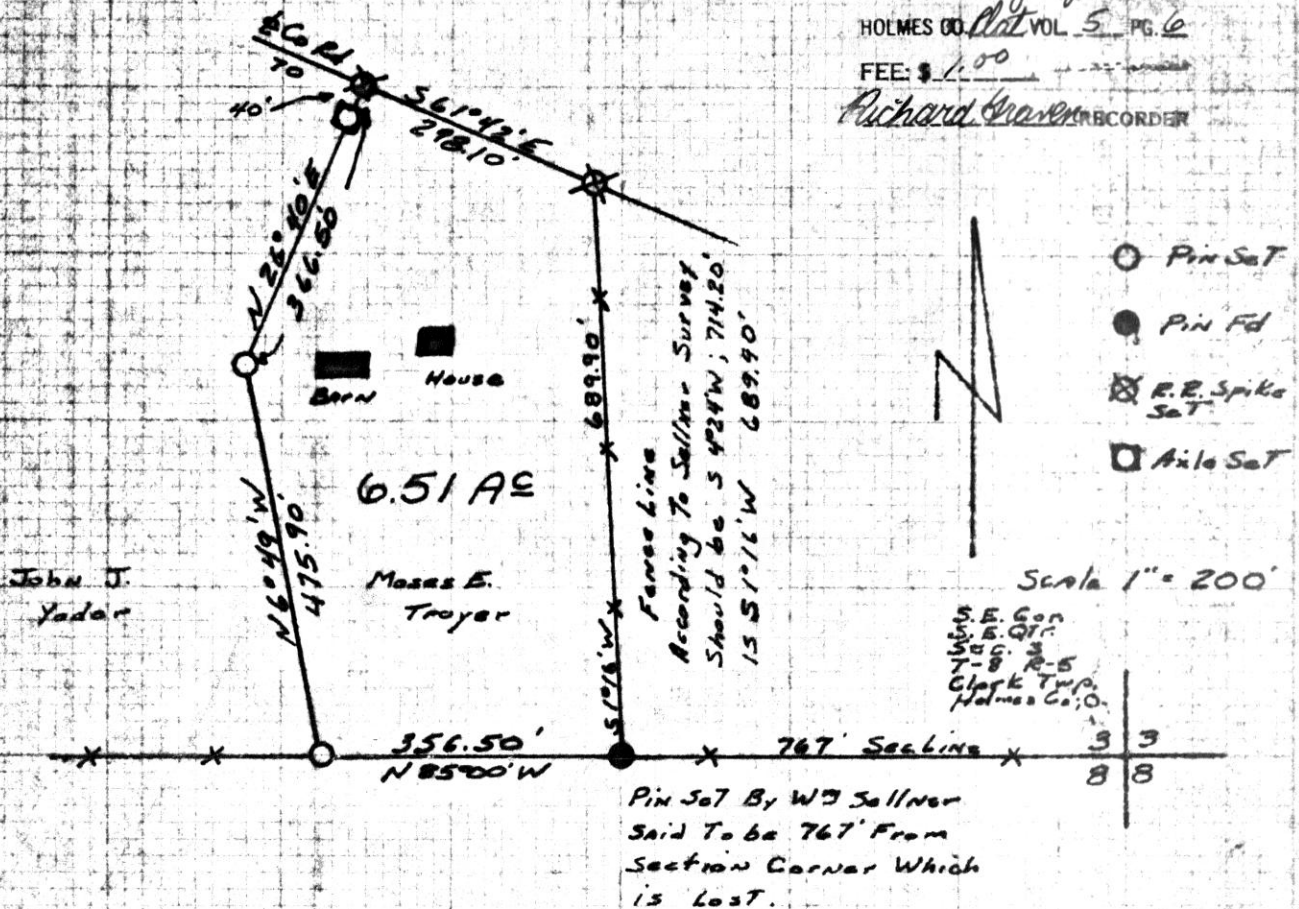


YODER TO TROYER SURVEY  
 S. E. QTR. SECTION 3  
 TOWNSHIP 8 RANGE 5  
 CLARK TOWNSHIP  
 HOLMES COUNTY, OHIO  
 COMPLETED 3/22/1969

87751  
 REC'D July 8, 1968  
 AT 4:00 O'CLOCK P.  
 RECORDED July 9, 1968  
 HOLMES CO. Dist VOL 5 PG 6  
 FEE: \$ 1.00  
 Richard Weaver RECORDER



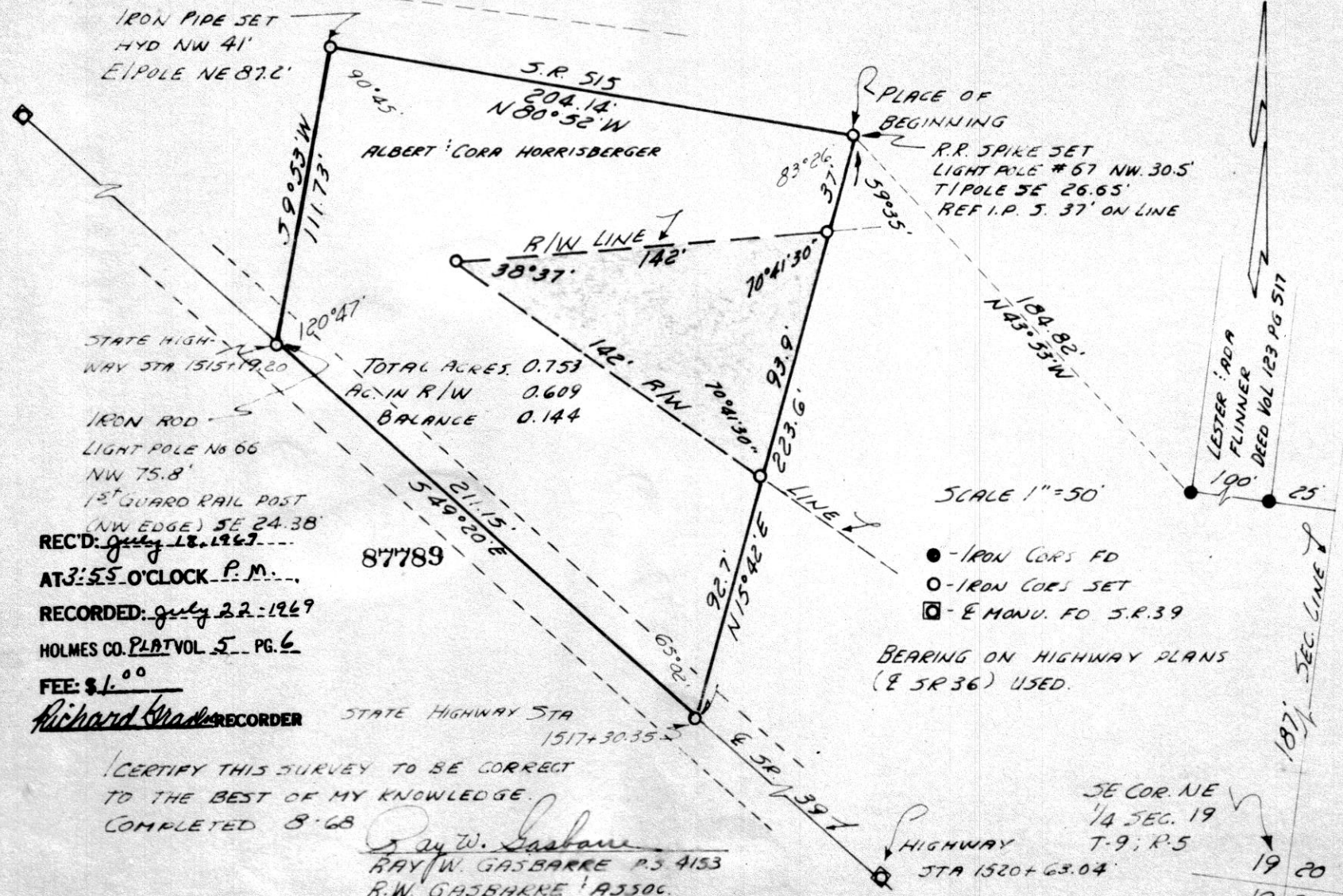
I CERTIFY THIS SURVEY MADE FOR JOHN J. YODER AND MOSES E. TROYER TO BE CORRECT TO THE BEST OF MY KNOWLEDGE AND BELIEF.

SIGNED William T. Burkey  
 WILLIAM T. BURKEY  
 REGISTERED SURVEYOR #5107  
 STATE OF OHIO



WALNUT CREEK TOWNSHIP  
 NE QTR. SECTION 19  
 TWP - 9 RANGE 5  
 HOLMES COUNTY, OHIO

MADE FOR WALNUT CREEK COMMUNITY  
 CORR.  
 WALNUT CREEK, OHIO



TOTAL ACRES 0.753  
 AC. IN R/W 0.609  
 BALANCE 0.144

SCALE 1" = 50'

- - IRON CORRS FD
- - IRON CORRS SET
- ◻ - E MANU. FD S.R.39

BEARING ON HIGHWAY PLANS  
 (E SR 36) USED.

REC'D: July 18, 1969  
 AT 3:55 O'CLOCK P.M.  
 RECORDED: July 22, 1969  
 HOLMES CO. PLAT VOL 5 PG. 6  
 FEE: \$1.00

Richard *[Signature]* RECORDER

STATE HIGHWAY STA  
 1517+30.35

I CERTIFY THIS SURVEY TO BE CORRECT  
 TO THE BEST OF MY KNOWLEDGE.  
 COMPLETED 8-68

*Ray W. Gasbarre*  
 RAY W. GASBARRE P.3 4153  
 R.W. GASBARRE ASSOC.  
 P.O. BOX 44  
 WOOSTER, OHIO

SE COR. NE  
 1/4 SEC. 19  
 T-9; R-5

19 20  
 19 20

VILLAGE OF WALNUT CREEK  
WALNUT CREEK TWP  
PT. LOT 51  
HOLMES COUNTY, OHIO

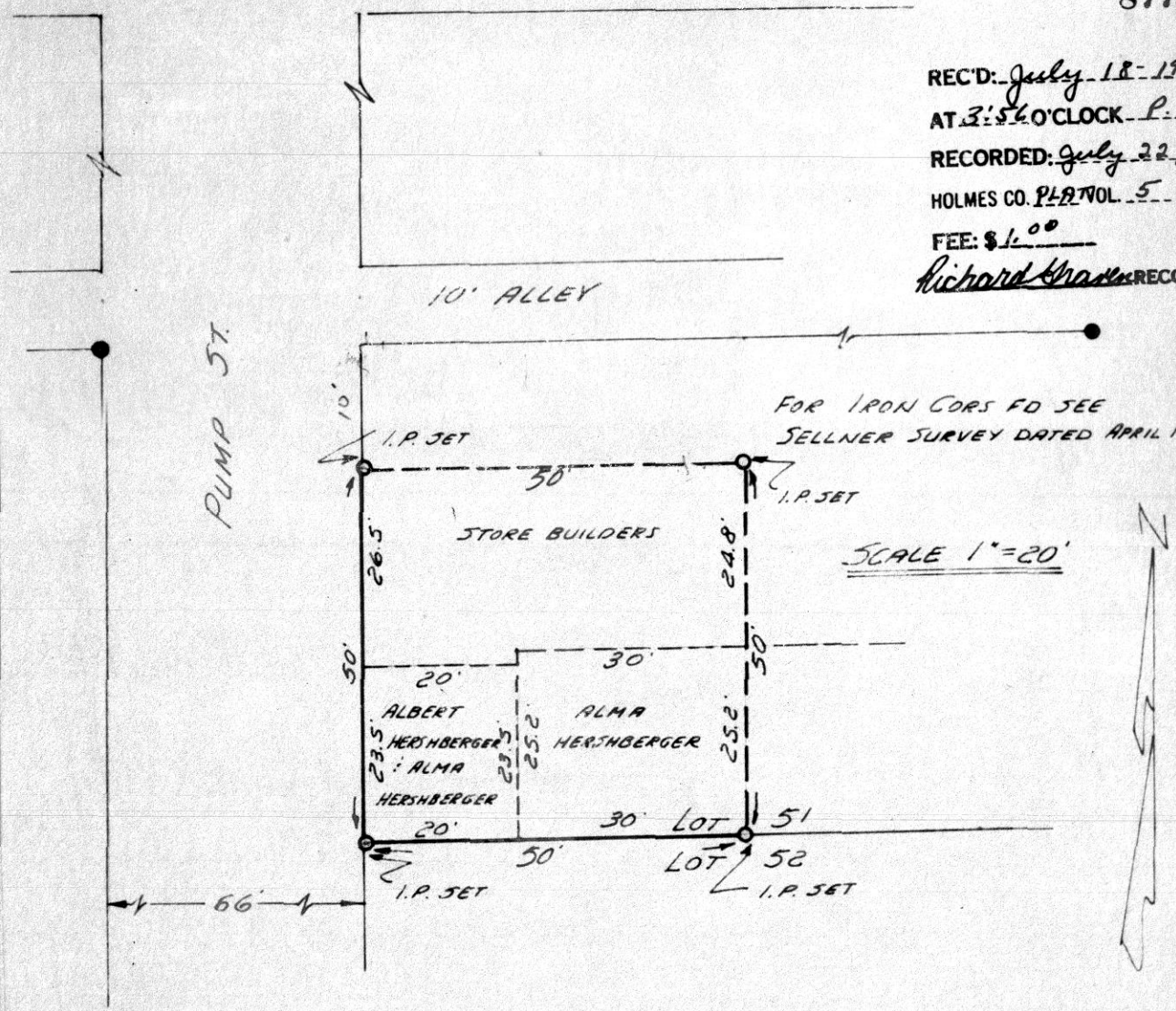
MADE FOR  
WALNUT CREEK  
COMMUNITY CORP. INC.  
WALNUT CREEK, OHIO

WALNUT ST. S.R. 515

87790

REC'D: July 18 1969  
AT 3:56 O'CLOCK P.M.  
RECORDED: July 22 1969  
HOLMES CO. PLAT VOL. 5 PG. 6  
FEE: \$1.00

Richard ~~Shaw~~ RECORDER



FOR IRON CORRS FD SEE  
SELLNER SURVEY DATED APRIL 1960

SCALE 1"=20'


I CERTIFY THIS SURVEY TO BE CORRECT  
TO THE BEST OF MY KNOWLEDGE.

COMPLETED 8-68

*Ray W. Gasbarre*  
RAY W. GASBARRE P.S. 4153  
R.W. GASBARRE ASSOC.  
P.O. BOX 44  
WOOSTER, OHIO

Iron Pipe (Found) S 87°06' E 109.13' Iron Pin (Set)

VOL 5 PAGE 6



0.98 Acres

N 2°12'10" E 398.73'

S 2°54' W 400'

Iron Pin (Found) N 86°23'10" W 104.29' Iron Pin (Set)

87775

RECT: July 15-1969


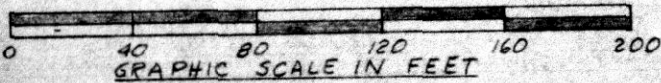
AT 2:47 O'CLOCK P.M.

RECORDED: July 17-1969

HOLMES CO. PLAT VOL 5 PG 6

FEE: \$1.54

Richard [Signature]



PLAT OF A SURVEY FOR  
ROGER MILLER

Known as part of Lot 14, 1st Quarter Township, Township 9 and Range 6, Berlin Township, Holmes County and State of Ohio.

Robert L. Kasner, Reg. Surveyor No. 5193  
7-8-69

11 X 14