
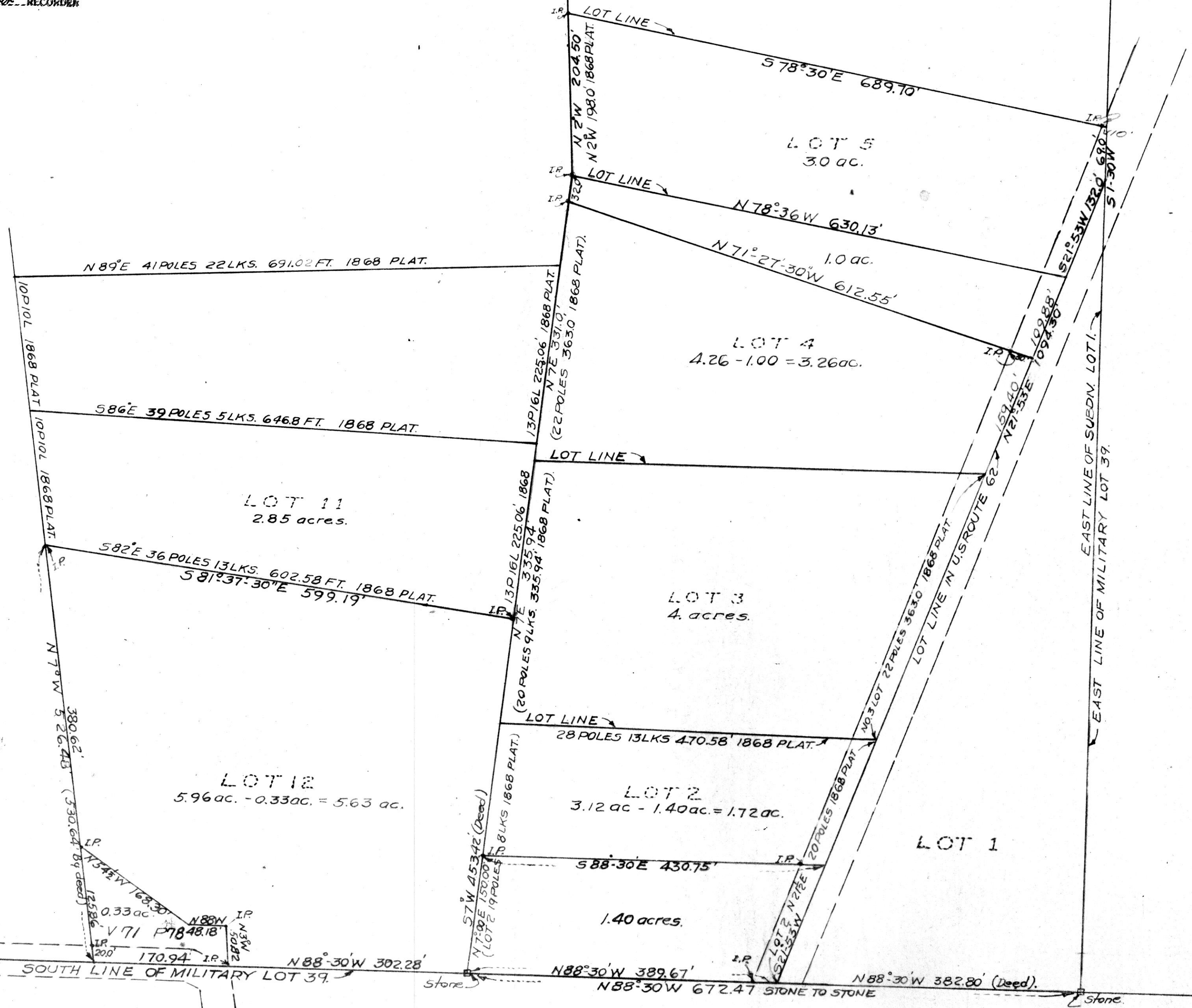
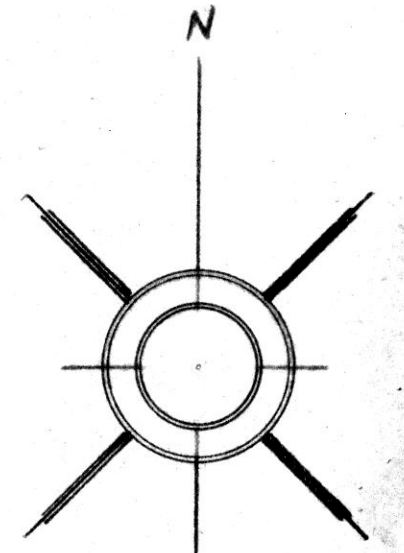



86776

REC'D: January 20, 1969  
 AT 1:42 O'CLOCK P.M.  
 RECORDED: Jan 21-1969  
 HOLMES CO Plat. VOL. 4 PG. 191  
 FEE: \$ 3.80  
*Richard Charles* RECORDER



MAP OF SURVEY  
 FOR  
 ADIN RABER  
 Situated in Lots 2, 3, 4, 5, 11 & 12 in Kuenzli's Sub-  
 division of Military Lot 39 in the Third Quarter  
 of Township Ten (10) in Range Four (4), Paint  
 Township, Holmes County, Ohio.



Robert L. Kasner, Reg. Surveyor 5193. J.R. Kaderly Reg. Surveyor 2931.