

83485

REC'D: June 16-1967

AT 3:20 CLOCK P.M.

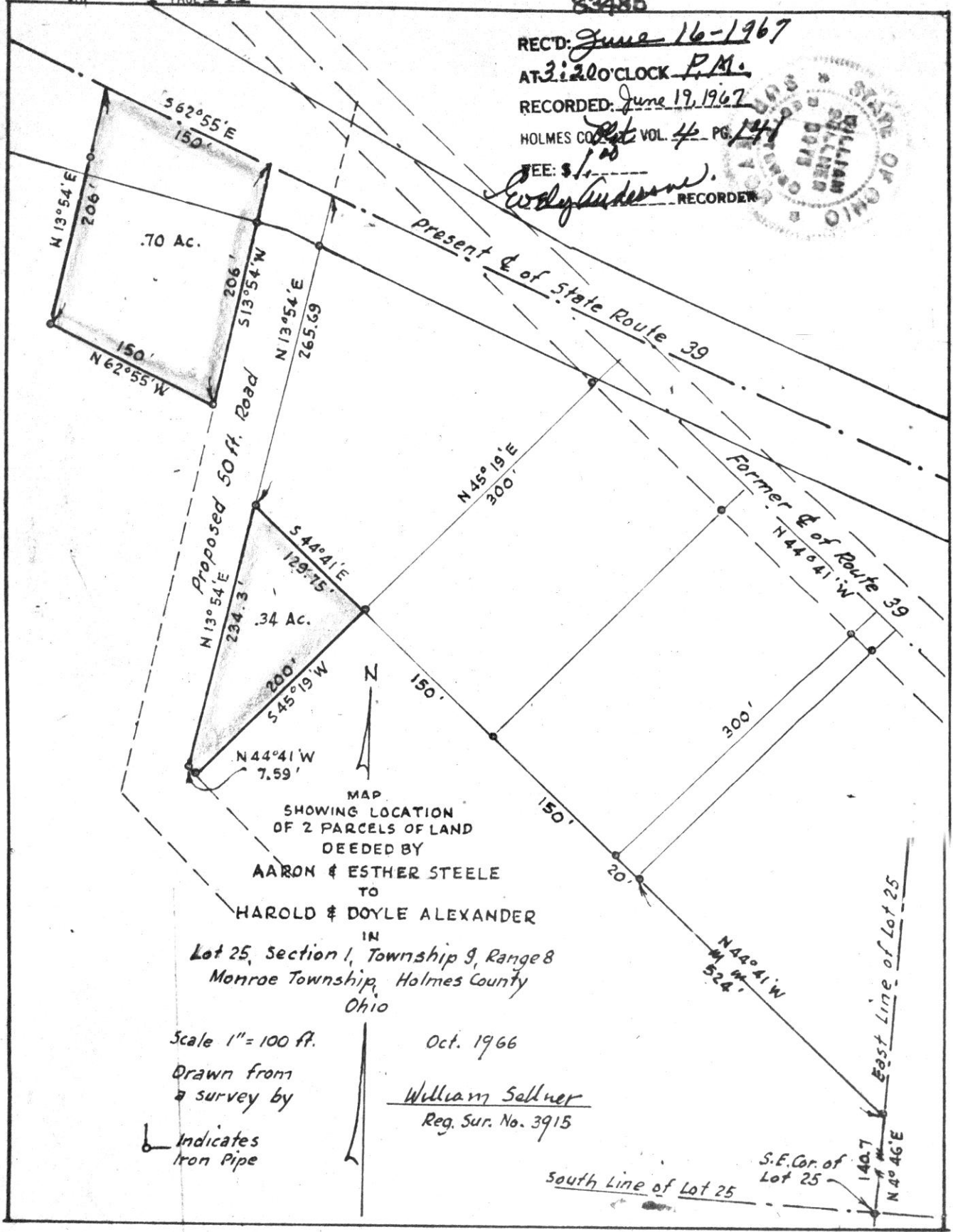

RECORDED: June 19, 1967

HOLMES CO. Plat VOL. 46 PG. 141

SEE: \$ 1.00

W. Doyle Alexander

RECORDER



MAP
SHOWING LOCATION
OF 2 PARCELS OF LAND
DEEDED BY
AARON & ESTHER STEELE
TO
HAROLD & DOYLE ALEXANDER
IN
Lot 25, Section 1, Township 9, Range 8
Monroe Township, Holmes County
Ohio

Scale 1" = 100 ft.

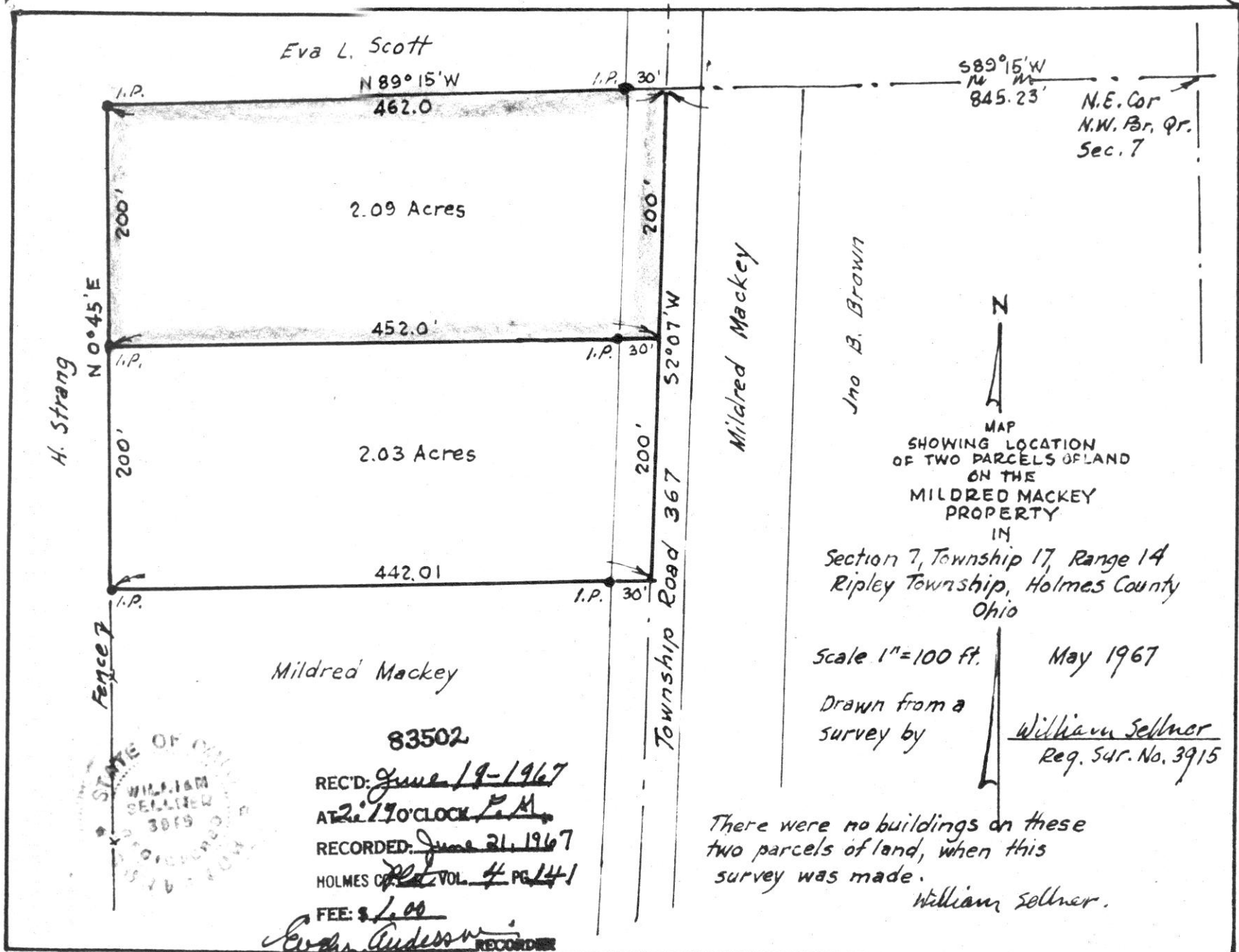
Drawn from
a survey by

Indicates
Iron Pipe

Oct. 1966

William Sellner
Reg. Sur. No. 3915

S.E. Cor. of
Lot 25
South Line of Lot 25



Eva L. Scott

N 89° 15' W
462.0

2.09 Acres

H. Strang

N 0° 45' E

452.0'

2.03 Acres

Fence

Mildred Mackey

442.01

Mildred Mackey

Jno B. Brown

Township Road 367

52° 07' W

S 89° 15' W
845.23'

N.E. Cor
N.W. Br. Qr.
Sec. 7



MAP
SHOWING LOCATION
OF TWO PARCELS OF LAND
ON THE
MILDRED MACKAY
PROPERTY

IN
Section 7, Township 17, Range 14
Ripley Township, Holmes County
Ohio

Scale 1" = 100 ft.

May 1967

Drawn from a
survey by

William Sellner
Reg. Sur. No. 3915

There were no buildings on these
two parcels of land, when this
survey was made.

William Sellner.

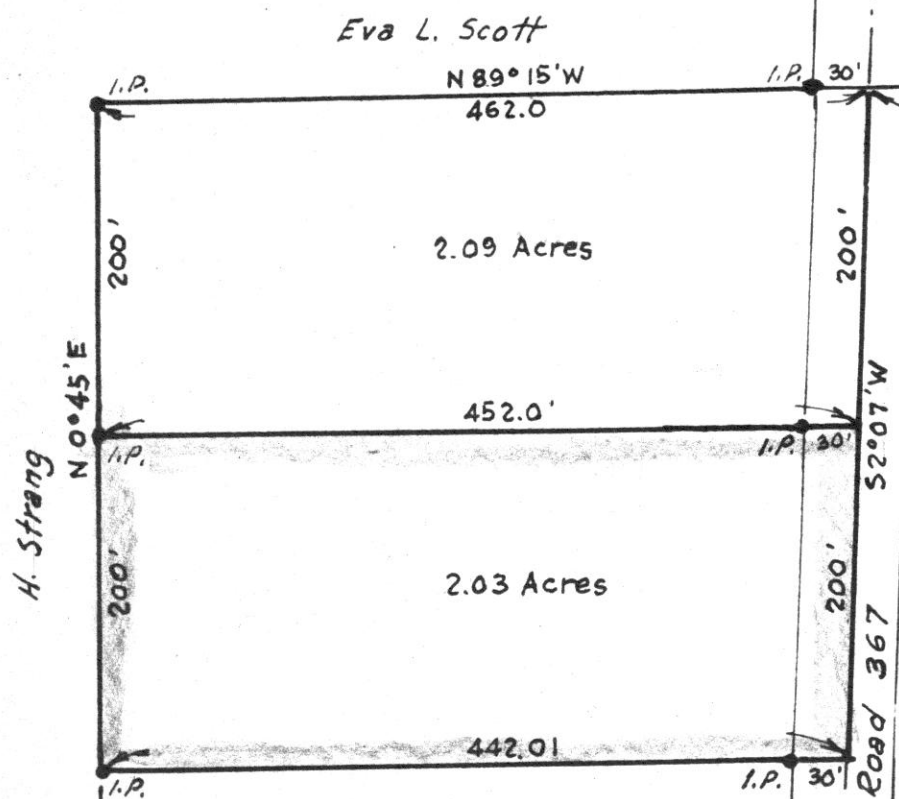


83502

REC'D: June 19-1967
AT 2:17 O'CLOCK P.M.
RECORDED: June 21, 1967
HOLMES CO. VOL. 4 PG. 141

FEE: \$ 1.00


Erny Anderson
RECORDER



H. Strang

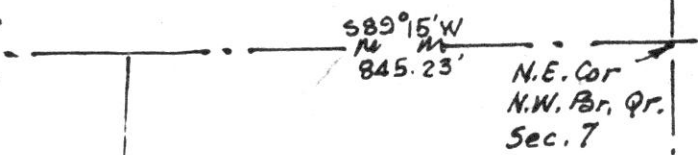
Fence

Mildred Mackey
83504



REC'D: *June 19-1967*
 AT *2:20* O'CLOCK *P.M.*
 RECORDED: *June 21, 1967*
 HOLMES COUNTY VOL. *4* PG. *141*
 FEE: \$ *1.00*

Evelyn Anderson RECORDER



Mildred Mackey

Jno B. Brown

MAP
 SHOWING LOCATION
 OF TWO PARCELS OF LAND
 ON THE
 MILDRED MACKAY
 PROPERTY

IN
 Section 7, Township 17, Range 14
 Ripley Township, Holmes County
 Ohio

Scale 1" = 100 ft.

May 1967

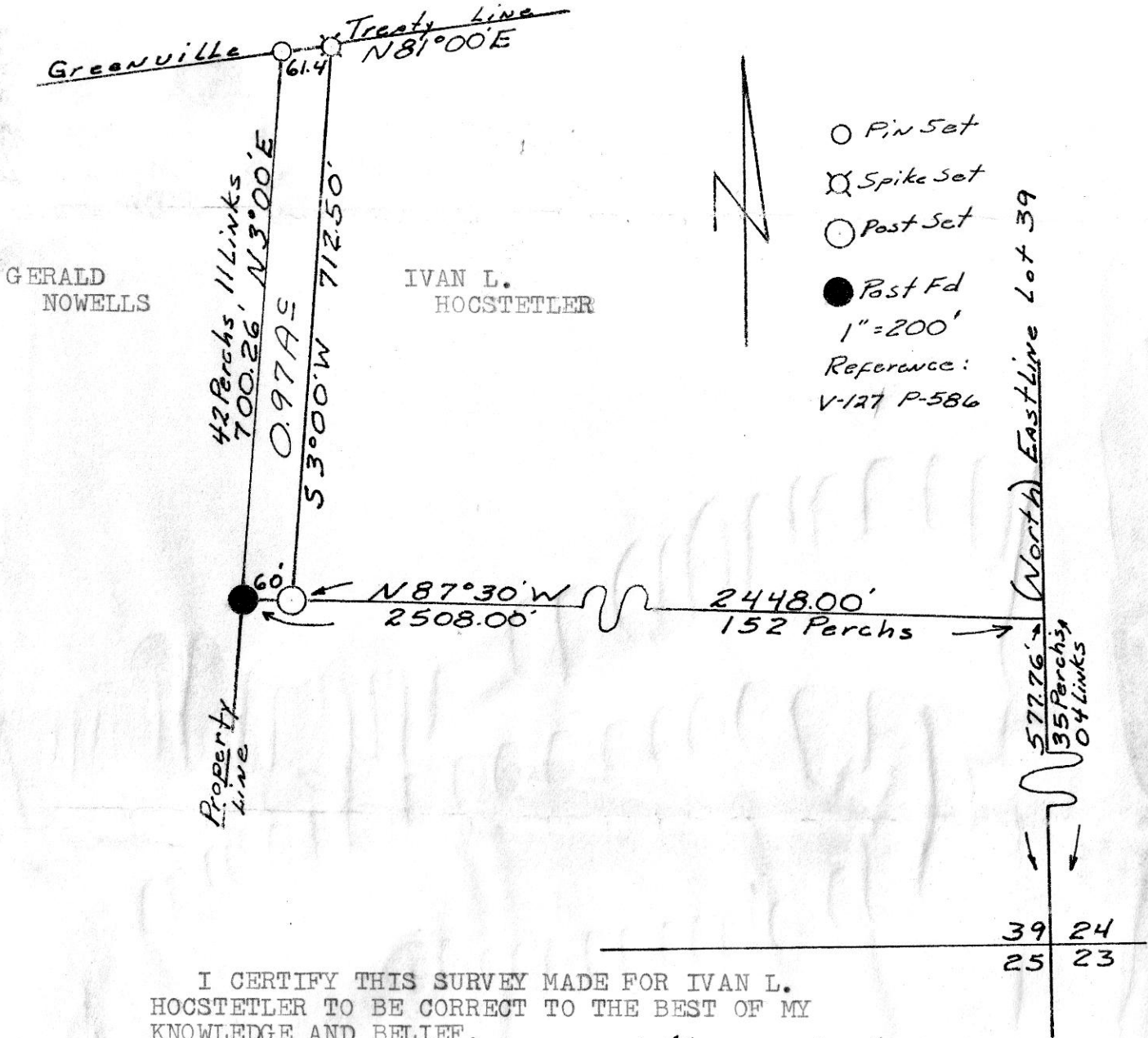
Drawn from a
survey by

William Sellner
 Reg. Sur. No. 3915

There were no buildings on these
 two parcels of land, when this
 survey was made.

William Sellner.

HOCSTETLER-NOWELLS SURVEY
 NORTH EAST PART LOT 39
 SECOND QUARTER TOWNSHIP
 TOWNSHIP 9 RANGE 7
 HARDY TWP HOLMES CO. OHIO
 COMPLETED MAY 1967



I CERTIFY THIS SURVEY MADE FOR IVAN L. HOCSTETLER TO BE CORRECT TO THE BEST OF MY KNOWLEDGE AND BELIEF.

SIGNED William T. Burkey
 WILLIAM T. BURKEY
 REGISTERED SURVEYOR #5107
 STATE OF OHIO



23530

REC'D: June 22-1967
 AT 2:25 O'CLOCK P.M.
 RECORDED: June 22-1967
 HOLMES CO. Plat VOL. 4 PG. 141
 FEE: \$ 1.00

Wesley Anderson RECORDER