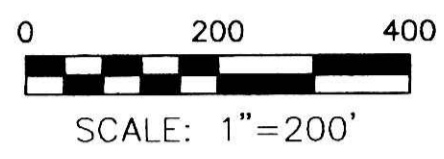


MONROE TOWNSHIP
4TH. QTR., LOTS 1 & 6
T-9 N; R-8 W
HOLMES COUNTY, OHIO

SURVEYED FOR: BOB HANNA

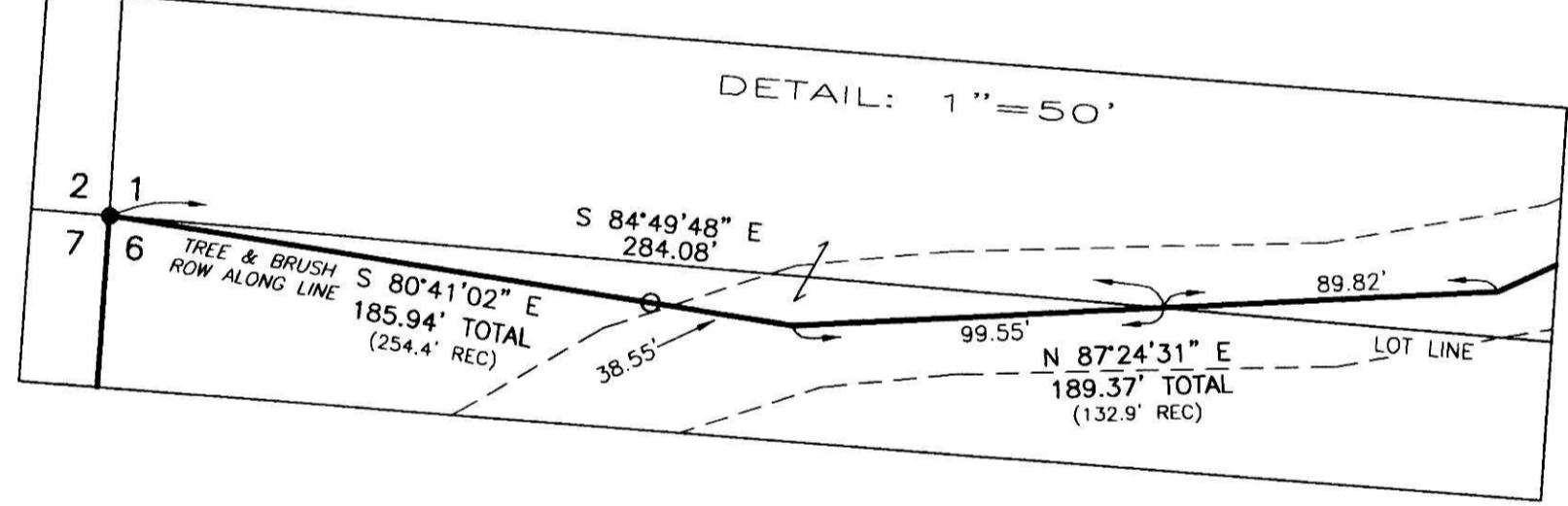
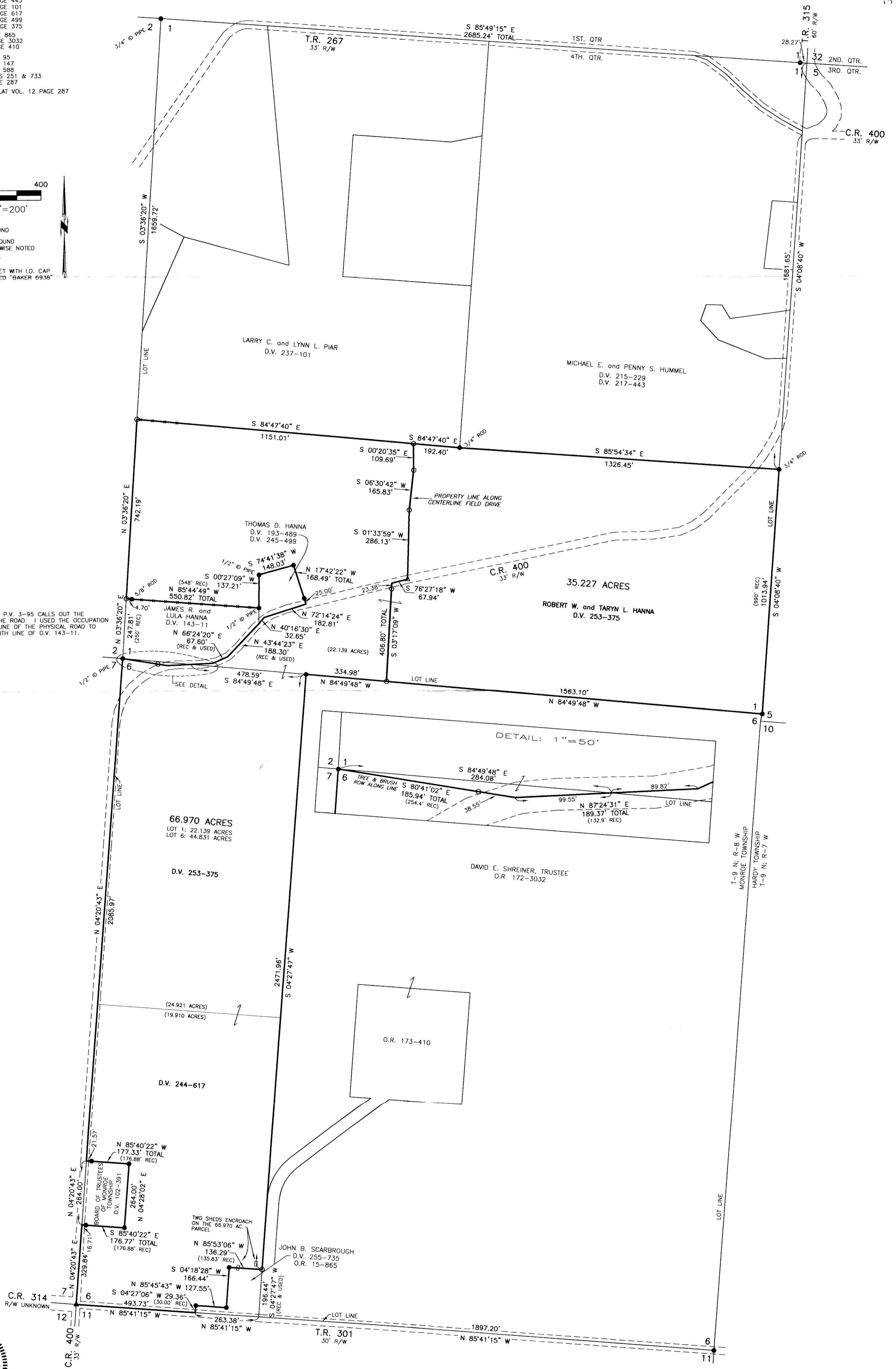
REFERENCES

- DEED VOL. 102 PAGE 391
- DEED VOL. 143 PAGE 11
- DEED VOL. 217 PAGE 443
- DEED VOL. 237 PAGE 101
- DEED VOL. 244 PAGE 617
- DEED VOL. 245 PAGE 499
- DEED VOL. 253 PAGE 375
- O.R. VOL. 15 PAGE 865
- O.R. VOL. 172 PAGE 3032
- O.R. VOL. 173 PAGE 410
- PLAT VOL. 3 PAGE 95
- PLAT VOL. 6 PAGE 147
- PLAT VOL. 7 PAGE 588
- PLAT VOL. 8 PAGES 251 & 733
- PLAT VOL. 12 PAGE 287
- BEARINGS FROM PLAT VOL. 12 PAGE 287



- ▲ R.R. SPIKE FOUND
- 5/8" REBAR FOUND UNLESS OTHERWISE NOTED
- △ R.R. SPIKE SET
- 5/8" REBAR SET WITH I.D. CAP I.D. CAP MARKED "BAKER 6938"

NOTE:
D.V. 143-11 AND P.V. 3-95 CALLS OUT THE CENTERLINE OF THE ROAD. I USED THE OCCUPATION AND THE CENTERLINE OF THE PHYSICAL ROAD TO RETRACE THE SOUTH LINE OF D.V. 143-11.



I CERTIFY THIS SURVEY TO BE CORRECT TO THE BEST OF MY KNOWLEDGE.
 A-L-G
 AARON L. GERBER P.S. 8379
 DATE: DEC. 10, 2010
 ALC/FDB
 FILE NAME: WORK\3-491-10\ER2

DATE APPROVED
 11/12/2010

DONALD C. BAKER SURVEYING
 138 N. CLAY STREET
 MILLERSBURG, OHIO 44654
 PH. 330-674-4788
 FAX 330-674-6027

201100069595
 HOLMES CITY
 TITLE
 MILLERSBURG OH

Instrument: 201100069595 DK Book: Page: 2 494

201100069595
 Filed for Record in
 HOLMES COUNTY OH
 DONITA HALL, COUNTY RECORDER
 01-12-2011 AT 02:44 pm
 11x17 LARGE 26.40
 DR Book: 3 Page: 454 - 455
 CE 223 pgs 1560+1571