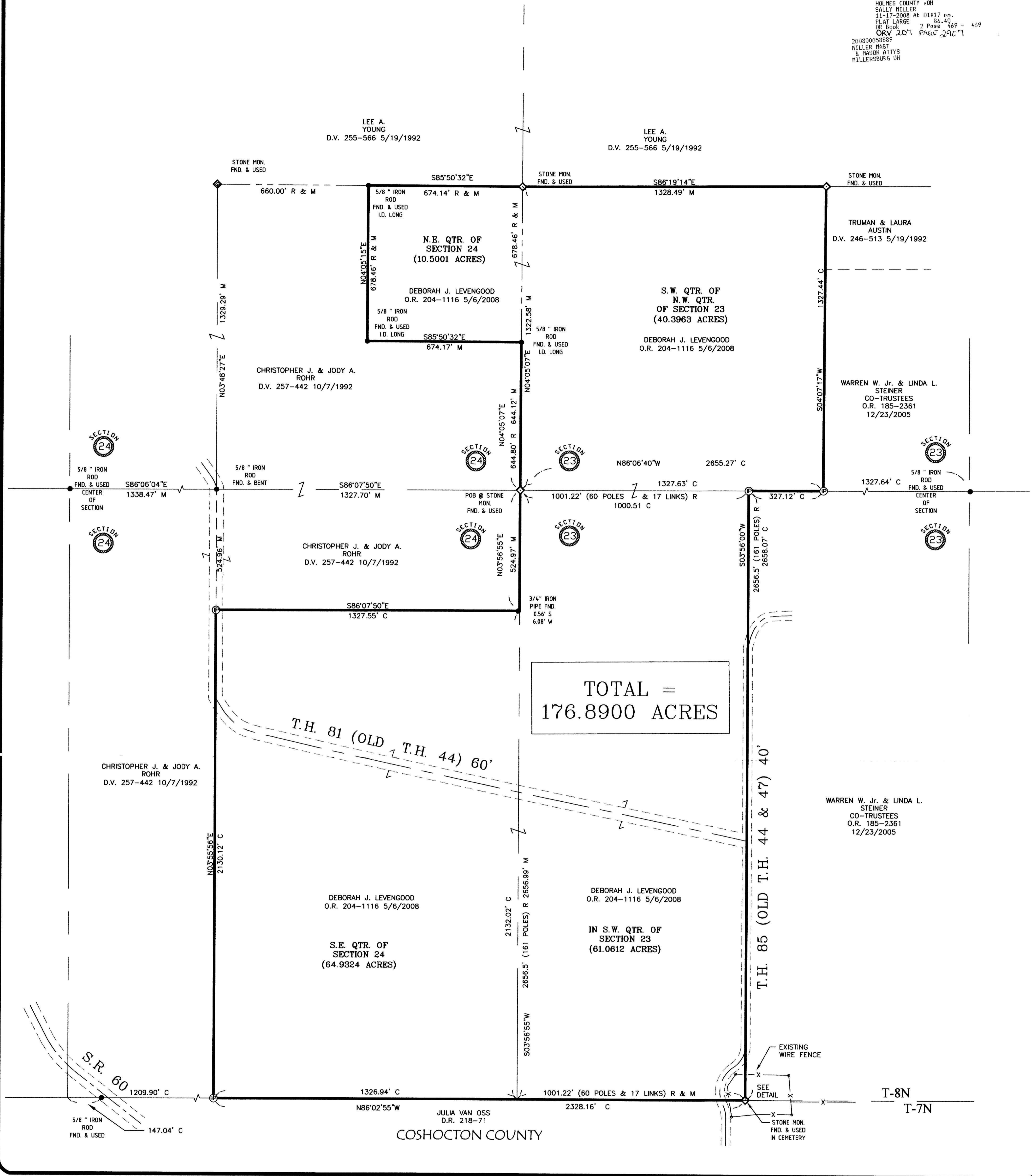


# SURVEY PLAT JULY, 2008

Instrument  
200800058889 OR 2 469  
Book Page  
200800058889  
Filed for Record in  
HOLMES COUNTY, OH  
SALLY MILLER  
11-17-2008 At 01:17 pm.  
PLAT LARGE 36.40  
OR Book 2 Page 469 - 469  
ORV 207 PAGE 2907  
200800058889  
MILLER HAST  
& MASON ATTYS  
MILLERSBURG OH




**SURVEY REFERENCES:**

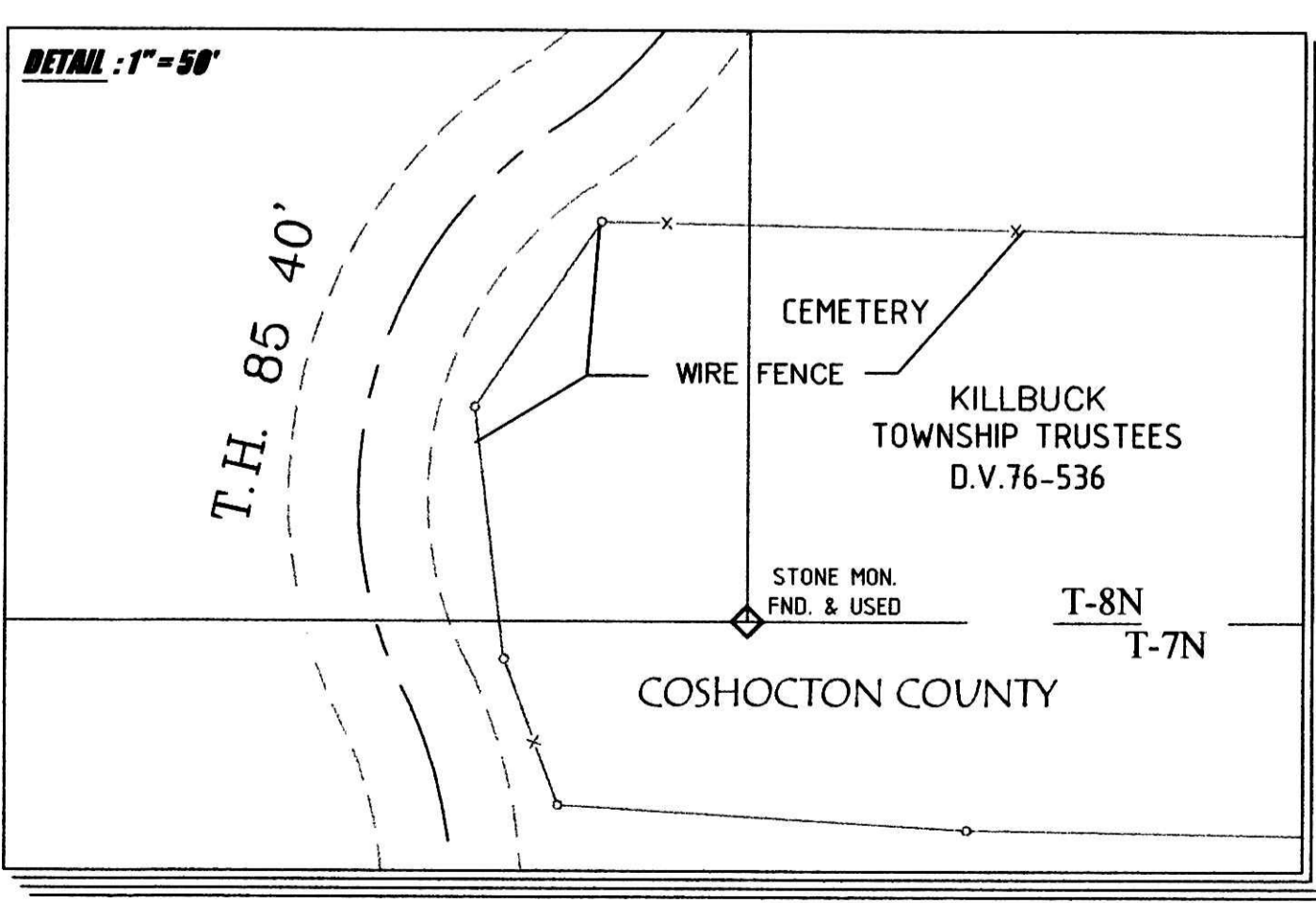
- PLAT VOL. 13, PG. 25 PLAT OF SURVEY PREPARED BY LONG SURVEYING, INC. SEPTEMBER, 1988 AS RECORDED IN THE HOLMES COUNTY RECORDERS OFFICE.
- PLAT VOL. 8, PG. 590 PLAT OF SURVEY PREPARED BY R.G. RUDOLPH SURVEYING, INC., APRIL, 1980 AS RECORDED IN THE HOLMES COUNTY RECORDERS OFFICE.
- PLAT VOL. 8, PG. 476 PLAT OF SURVEY PREPARED BY ROBERT L. KASNER P.S.# 5193, AUGUST, 1979 AS RECORDED IN THE HOLMES COUNTY RECORDERS OFFICE.
- PLAT VOL. 8, PG. 280 PLAT OF SURVEY PREPARED BY GEORGE W. STEWART P.S.# 6357, MAY, 1978 AS RECORDED IN THE HOLMES COUNTY RECORDERS OFFICE.
- PLAT VOL. 4, PG. 158 PLAT OF SURVEY PREPARED BY T. DEAN DAVISON P.S.# 4776, DECEMBER, 1967 AS RECORDED IN THE HOLMES COUNTY RECORDERS OFFICE.
- S.R. VOL. 4, PG. 211 SURVEY RECORDS PREPARED BY H. H. ROBINSON, COUNTY SURVEYOR, JUNE, 1902 AS RECORDED IN THE HOLMES COUNTY TAX MAP OFFICE.
- S.R. VOL. 4, PG. 71 SURVEY RECORDS PREPARED BY FRANK H. GENET, COUNTY SURVEYOR, JULY, 1895 AS RECORDED IN THE HOLMES COUNTY TAX MAP OFFICE.
- S.R. VOL. 4, PG. 74 SURVEY RECORDS PREPARED BY FRANK H. GENET, COUNTY SURVEYOR, NOVEMBER, 1895 AS RECORDED IN THE HOLMES COUNTY TAX MAP OFFICE.
- S.R. VOL. 3, PG. 365 SURVEY RECORDS PREPARED BY FRANK H. GENET, COUNTY SURVEYOR, OCTOBER, 1892 AS RECORDED IN THE HOLMES COUNTY TAX MAP OFFICE.

**LEGEND**

- ⊙ REBARS SET
- CORNERS FOUND
- ▲ RAILROAD SPIKE SET
- ◆ STONE FOUND
- ⊙ SEPTIC
- ⊙ WELL
- EXTG. WIRE FENCE
- R = RECORD
- M = MEASURED
- C = CALCULATED




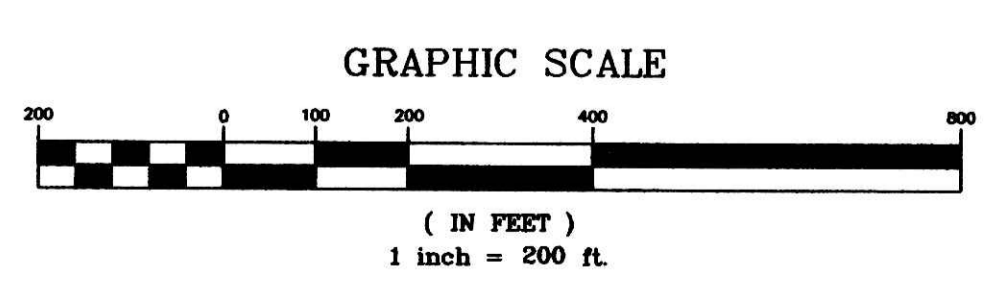
BASIS OF BEARINGS  
TOWNSHIP LINE 8N & 7N  
S 86° 02' 55" E  
PLAT 13-25



**GREEN LAND SURVEYING**  
243 Forbes Road  
Bedford, Ohio 44146  
(330) 264-7336

---

Deborah J. Levensgood - 176.890 Acres  
Part Of Sec. 23 & 24; T-8N; R-7W  
Killbuck Township, Holmes County, Ohio



I hereby certify that the foregoing Boundary Survey was prepared from RECORD DATA and actual field measurements in accordance with Chapter 4733-37, Ohio Administrative Code.

*Jeffrey V. Green* 07/28/08  
Date

Jeffrey V. Green, P.S. No. 7578