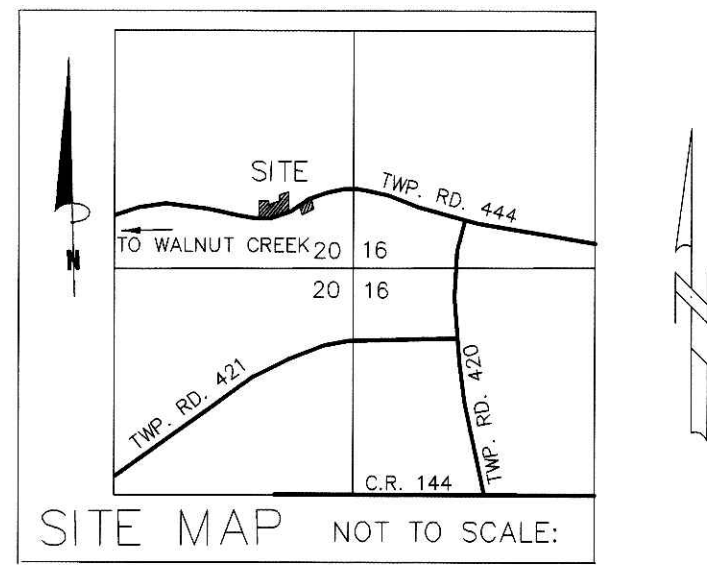


HILLCREST ALLOTMENT

(PLAT VOL. 3 PAGE 88)
REPLAT OF LOTS 1-4 & ADDITIONAL LAND

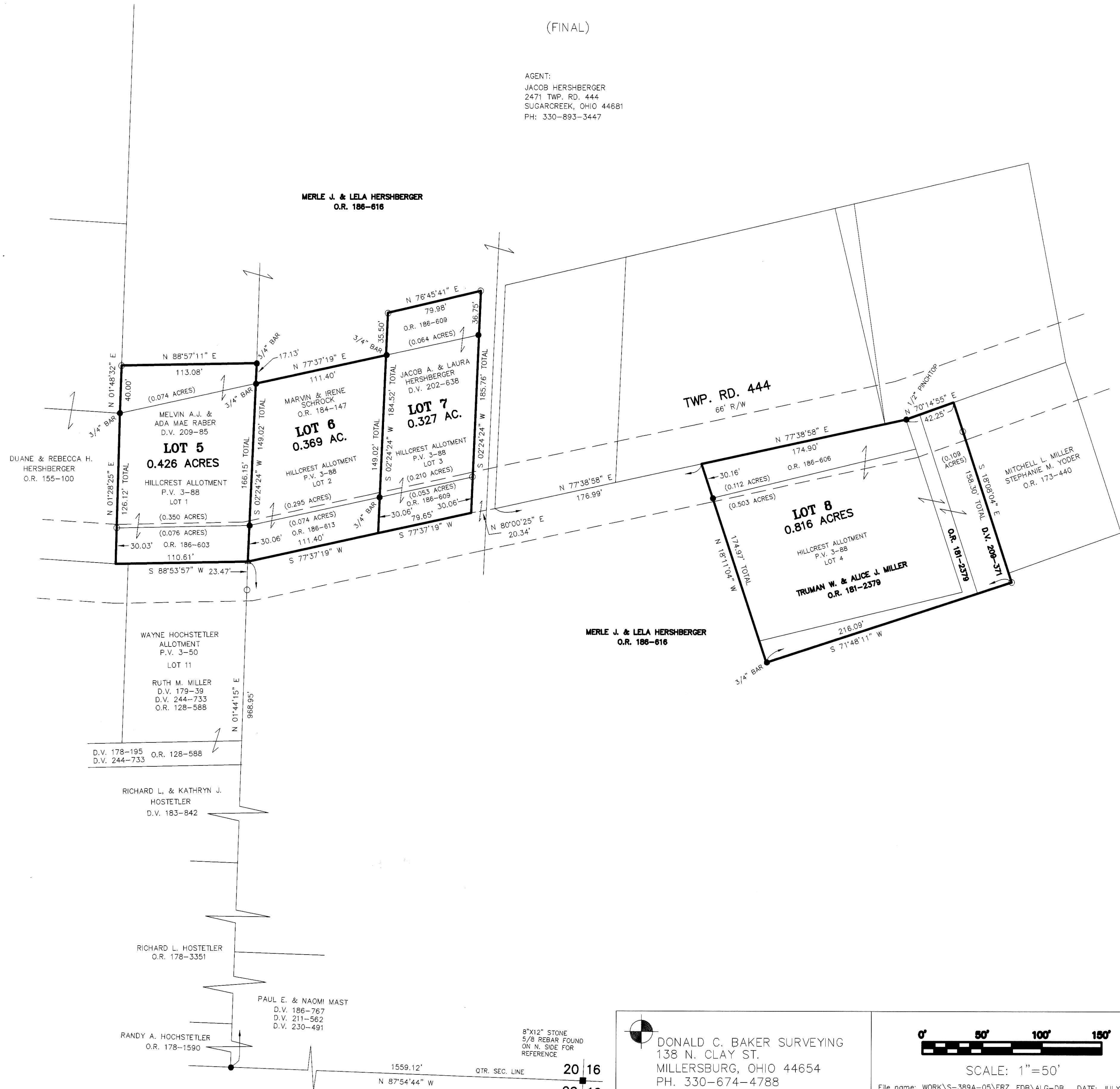
(FINAL)

AGENT:
JACOB HERSHBERGER
2471 TWP. RD. 444
SUGARCREEK, OHIO 44681
PH: 330-893-3447



REFERENCES:

- DEED VOL. 167 PAGE 576
- DEED VOL. 202 PAGE 638
- DEED VOL. 209 PAGES 85 & 371
- DEED VOL. 279 PAGE 716
- DEED VOL. 218 PAGE 327
- DEED VOL. 218 PAGE 327
- O.R. VOL. 63 PAGES 215 & 323
- O.R. VOL. 128 PAGE 588
- O.R. VOL. 155 PAGE 100
- O.R. VOL. 173 PAGE 440
- PLAT VOL. 3 PAGES 50, 88 & 99B
- PLAT VOL. 4 PAGE 125
- PLAT VOL. 8 PAGES 557 & 579
- PLAT VOL. 10 PAGES 250
- PLAT VOL. 15 PAGE 128
- BEARINGS FROM PLAT VOL. 10 PAGE 250



For erosion and sedimentation control, the landowner will follow the Rainwater and Land Development, Ohio's Standards for Stormwater Management and Urban Street Protection. A copy of the Rainwater and Land Development, Ohio's Standards is available at the Holmes Soil and Water Conservation District Office: 82 West Clinton Street, Millersburg, Ohio 44654

THESE LOTS ARE FOR RESIDENTIAL PURPOSES ONLY.

No further splits will be permitted without replatting said lots.

AREA IN LOTS 1.938 ACRES.
AREA IN ROAD DEDICATION 0.000 ACRES.
TOTAL AREA IN ALLOTMENT 1.938 ACRES.

NOTE: SIGN IN PERMANENT BLACK INK.

CERTIFICATE OF OWNERSHIP AND DEDICATION
We hereby certify that we are the owners of the property shown and described hereon and that we hereby adopt this plan of subdivision with our free consent and establish the minimum building restriction lines.

Melvin A.J. Raber	4-11-06
MELVIN A.J. RABER	DATE
Ada Mae Raber	4-11-06
ADA MAE RABER	DATE
Marvin Schrock	4-10-06
MARVIN SCHROCK	DATE
Irene Schrock	4-10-06
IRENE SCHROCK	DATE
Jacob A. Hershberger	4-10-06
JACOB A. HERSHBERGER	DATE
Laura Hershberger	4-10-06
LAURA HERSHBERGER	DATE
Truman W. Miller	4-12-06
TRUMAN W. MILLER	DATE
Alice J. Miller	4-12-06
ALICE J. MILLER	DATE

CERTIFICATE OF APPROVAL OF WATER SUPPLY AND SEWAGE TREATMENT SYSTEMS

I hereby certify that the Subdivision plot entitled HILLCREST ALLOTMENT, REPLAT OF LOTS 1-4 & ADDITIONAL LAND, meets the requirements of the Board of Health for water supply and sewage treatment and is hereby approved for recording. The issuance of permits to install a private water system and on-site sewage treatment system for any lot is dependent on a site specific evaluation prior to the start of any construction.

St. McEdden 4-17-2006
Health Commissioner Date

CERTIFICATE OF APPROVAL BY THE HOLMES SOIL AND WATER CONSERVATION DISTRICT

I hereby certify that I have approved the subdivision plot and/or agreements or provisions for sedimentation and erosion control as stated or shown hereon.

William H. Long 4/17/06
Holmes Soil and Water Conservation District Date

CERTIFICATE OF THE APPROVAL BY THE COUNTY COMMISSIONERS

I hereby certify that the Holmes County Commissioners have approved the subdivision plot as shown hereon.

John Miller 4/24/06
Chairman, County Commissioners Date

CERTIFICATE OF THE APPROVAL OF PLAT

I hereby certify that I have approved the plat shown hereon.

Christopher R. Young 4/17/2006
County Engineer Date

CERTIFICATE OF APPROVAL FOR RECORDING

I hereby certify that the subdivision plot shown hereon has been found to comply with the subdivision regulations for Holmes County, Ohio, with the exception of such variances, if any, as prenoted in the minutes of the Holmes County Planning Commission and that it has been approved for recording in the office of the County Recorder.

D. C. Baker 4/18/06
Holmes County Planning Commission Date

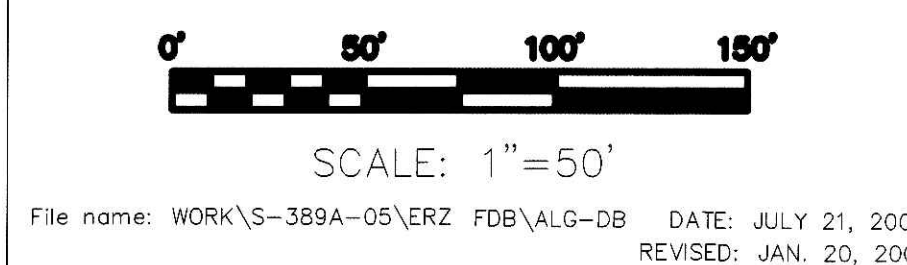
CERTIFICATE OF ACCURACY

I hereby certify that the plan shown and described hereon is a true and correct survey to the accuracy required by the Holmes County Planning Commission and that the monuments have been placed as shown hereon.

Donald C. Baker FEB. 2, 2006
Donald C. Baker P.S. 6938 Date



DONALD C. BAKER SURVEYING
138 N. CLAY ST.
MILLERSBURG, OHIO 44654
PH. 330-674-4788
FAX 330-674-6027



WALNUT CREEK TOWNSHIP
N.E. QTR. SECTION 20
T-9 N; R-5 W
HOLMES COUNTY, OHIO

- STONE FOUND
- 5/8" REBAR FOUND
- UNLESS OTHERWISE NOTED
- △ R.R. SPIKE SET
- 5/8" REBAR WITH I.D. CAP SET
- I.D. CAP MARKED "BAKER 6938"

TRANSFER NOT NECESSARY
DATE: May 11, 2006
AGENT: Jacob Hershberger