


BEARINGS ARE BASED ON
AN ASSUMED MEGIDWAY

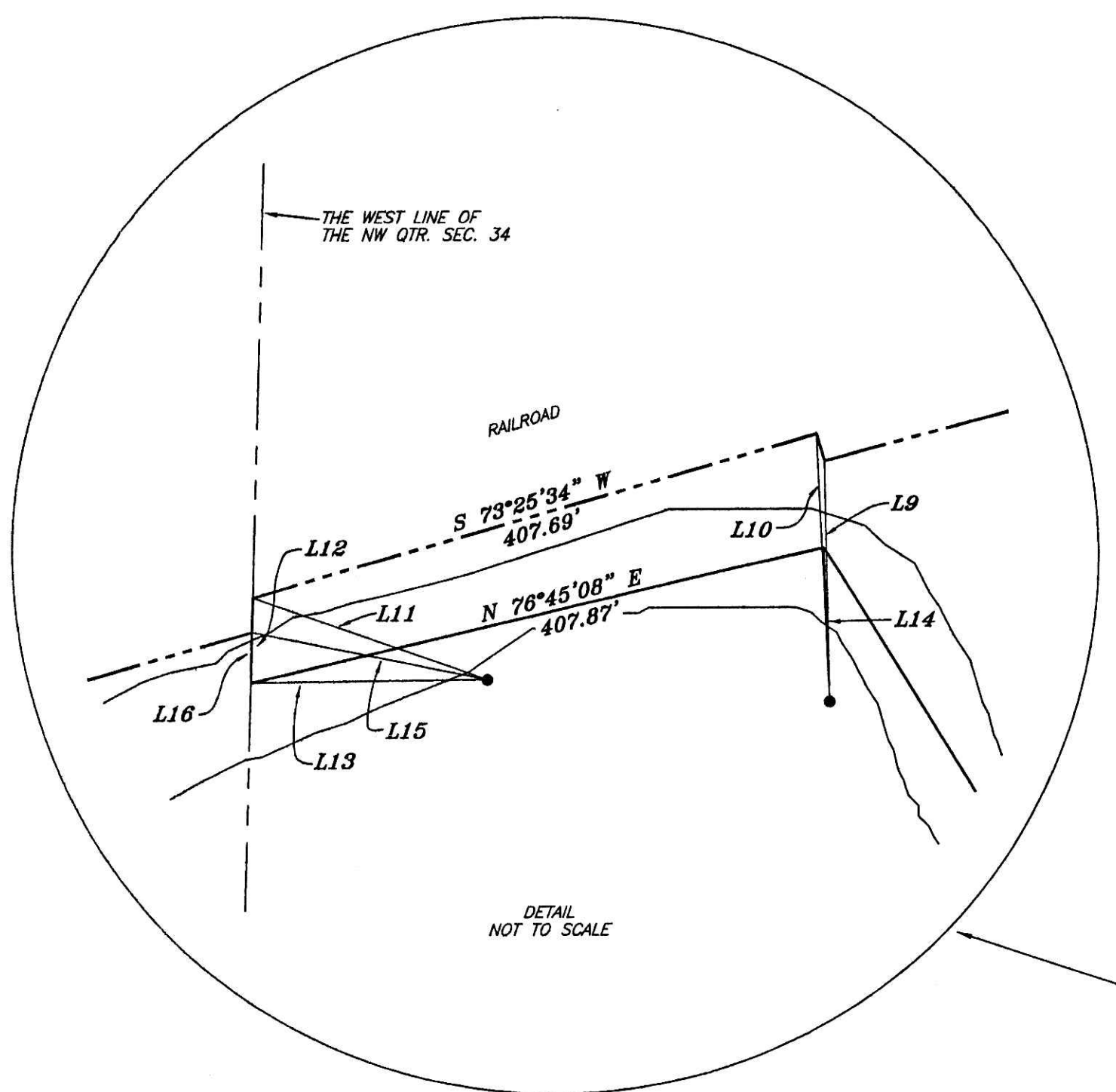


ERROR OF CLOSURE IS
LESS THAN 1:5000

200500040771
Filed for Record in
HOLMES COUNTY, OH
SALLY HILLER
12-15-2005 at 10:02 am.
PLAT LARGE 86.40
DR Book 2 Page 412 - 412
DW 185 page 1599

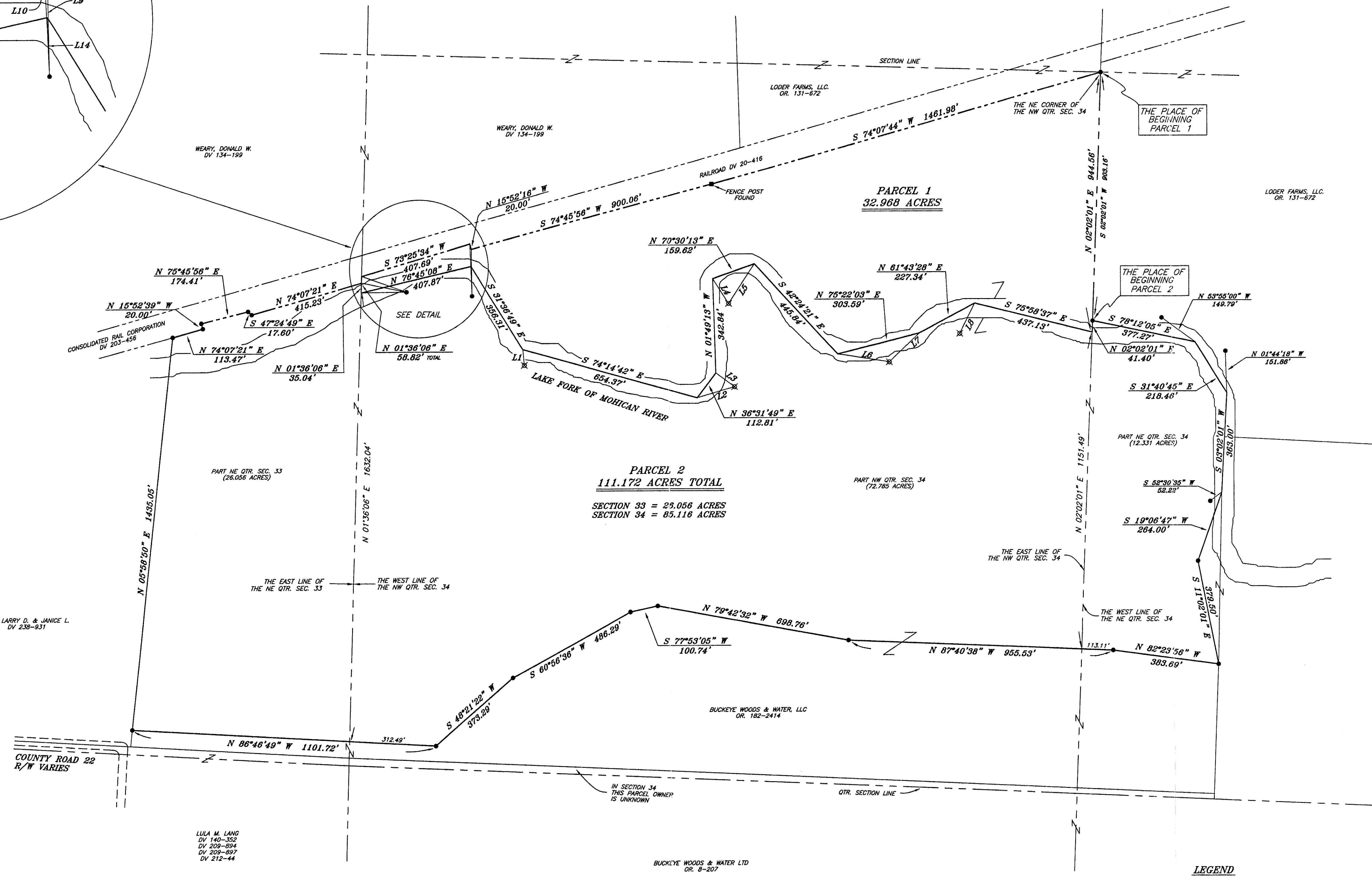
200500040771
HOLMES CTY
TITLE
MILLERSBURG, OH

REFERENCES:
OR 145-37
OR 131-672
OR 136-507
OR 136-511
OR 158-848
OR 134-199
DEED VOL. 238-931
DEED VOL. 203-456
DEED VOL. 20-414
DEED VOL. 20-416
PLAT VOL. 18-503
PLAT VOL. 18-465
PLAT VOL. 11-198
PLAT VOL. 14-75



LINE	BEARING	DISTANCE
L1	S 05°19'45" E	58.14'
L2	N 73°22'38" E	140.72'
L3	S 53°19'48" E	84.39'
L4	S 32°29'57" E	106.56'
L5	S 33°04'22" W	170.82'
L6	S 81°01'51" E	187.96'
L7	S 45°33'27" W	151.38'
L8	S 26°06'39" W	122.32'
L9	S 00°54'19" E	169.71'
L10	S 02°28'13" E	189.10'
L11	S 70°38'23" E	171.85'
L12	S 01°36'06" W	58.82'
L13	N 89°21'36" E	163.79'
L14	S 01°52'56" E	107.36'
L15	S 78°28'26" E	166.15'
L16	S 01°36'06" W	35.04'

KICK, LARRY D. & JANICE L.
DV 238-931



PARCEL 2
111.172 ACRES TOTAL
SECTION 33 = 23.056 ACRES
SECTION 34 = 88.116 ACRES

PARCEL 1
32.968 ACRES


- LEGEND**
- IRON PIN FOUND
 - ⊕ MAG NAIL SPIKE SET
 - ▲ RAILROAD SPIKE FOUND
 - ⊗ 5/8" IRON PIN SET WITH CAP STAMPED "SEILER AND CRAIG, INC."

PLAT APPROVED

12/12/2005

I HEREBY STATE THAT THIS SURVEY WAS MADE
IN ACCORDANCE WITH CHAPTER 4733-37 OF
THE OHIO ADMINISTRATIVE CODE.

Douglas C. Seiler
SURVEY BY: DOUGLAS C. SEILER PS. #8869
for SEILER & CRAIG SURVEYING INC.
52-172 NORTH MAIN STREET
MANSFIELD, OHIO 44902
(419) 525-3644
FAX (419) 525-3636



SURVEY PLAT FOR PROPERTY TRANSFER	
PART NE & NW QTR. SEC. 34 AND PART NE QTR. SEC. 33, T-20 N, R-15 W WASHINGTON TWP., HOLMES COUNTY, OHIO	
DATE: SEPT. 20, 2005	SCALE: 1"=200'
NOLLETTI	