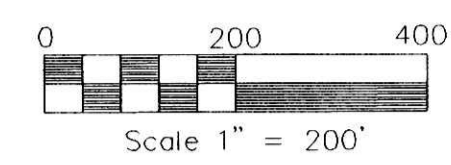


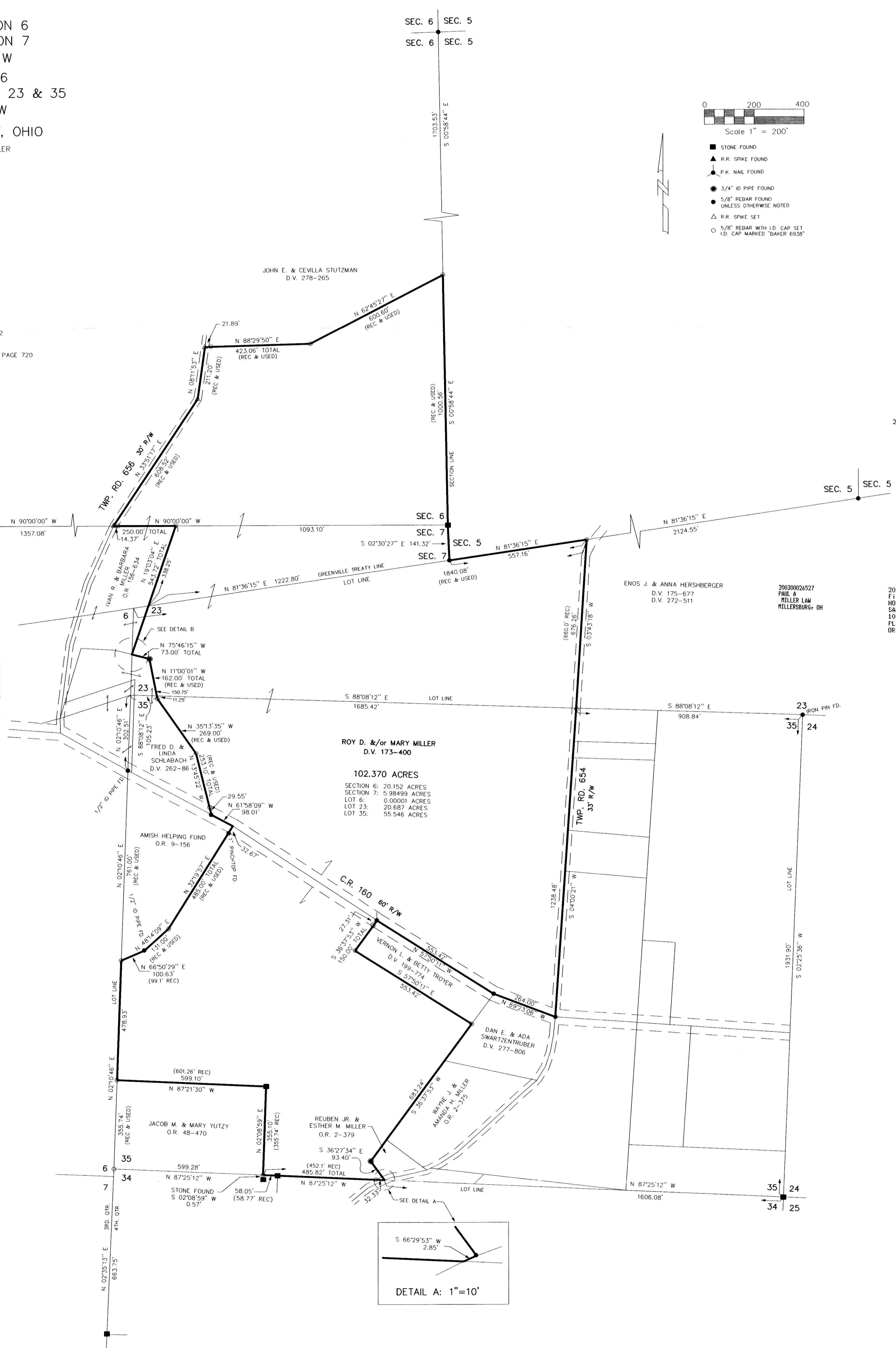
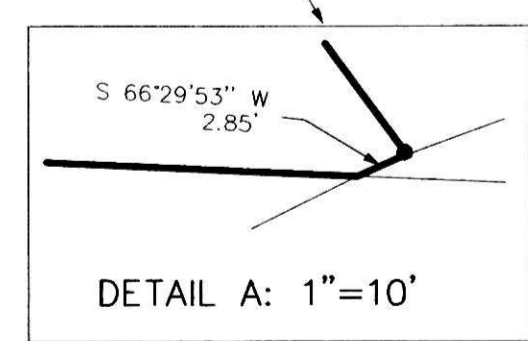
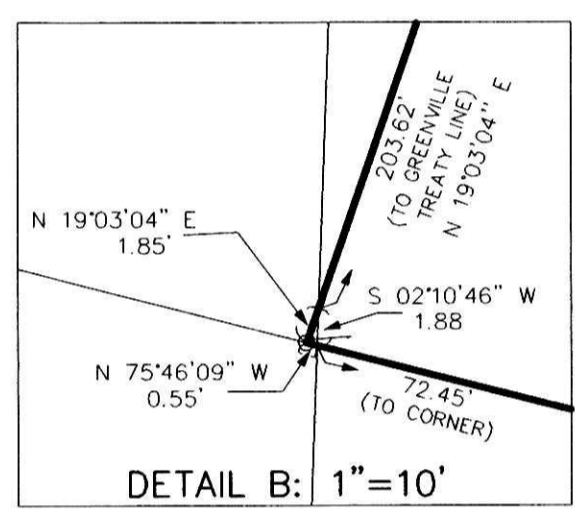
PAINT TOWNSHIP  
 S.E. QTR. SECTION 6  
 N.E. QTR. SECTION 7  
 T-14 N; R-11 W  
 3RD. QTR., LOT 6  
 4TH. QTR., LOTS 23 & 35  
 T-10 N; R-5 W  
 HOLMES COUNTY, OHIO  
 SURVEYED FOR: ROY D. MILLER

REFERENCES:

- DEED VOL. 173 PAGE 400
  - DEED VOL. 175 PAGE 677
  - DEED VOL. 199 PAGE 774
  - DEED VOL. 224 PAGE 417
  - DEED VOL. 246 PAGE 582
  - DEED VOL. 262 PAGE 86
  - DEED VOL. 272 PAGE 511
  - DEED VOL. 277 PAGE 806
  - DEED VOL. 278 PAGE 265
  - O.R. VOL. 156 PAGE 634
  - O.R. VOL. 2 PAGES 375 & 379
  - O.R. VOL. 9 PAGE 156
  - O.R. VOL. 48 PAGE 470
  - PLAT VOL. 4 PAGE 43
  - PLAT VOL. 5 PAGES 30 & 31
  - PLAT VOL. 8 PAGE 71
  - PLAT VOL. 10 PAGE 706
  - PLAT VOL. 12 PAGE 890
  - PLAT VOL. 16 PAGES 160 & 642
  - PLAT VOL. 17 PAGE 402
- BEARINGS FROM DEED VOL. 199 PAGE 720



- STONE FOUND
- ▲ R.R. SPIKE FOUND
- P.K. NAIL FOUND
- 3/4" I.D. PIPE FOUND
- 5/8" REBAR FOUND UNLESS OTHERWISE NOTED
- △ R.R. SPIKE SET
- 5/8" REBAR WITH I.D. CAP SET I.D. CAP MARKED "BAKER 6938"



Instrument 200300026527 OR Book 2 Page 373

200300026527  
 Filed for Record in  
 HOLMES COUNTY, OH  
 SALLY MILLER  
 10-03-2003 At 03:43 pm.  
 PLAT LARGE 86.40  
 OR Book 2 Page 373 - 373



I CERTIFY THIS SURVEY TO BE CORRECT TO THE BEST OF MY KNOWLEDGE.  
 JAMIE D. DARR P.S. 7755  
 DATE: AUG 1, 2003

FCC:\JDD  
 File name: C:\JOBS\5-552-03\ERZ  
 S-3 Data: S-353-03

DONALD C. BAKER SURVEYING  
 138 N. CLAY ST.  
 MILLERSBURG, OHIO 44654  
 PH. 330-674-4788  
 FAX 330-674-6027

PLAT APPROVED  
 10/3/2003