

PERPETUAL EASEMENT PLAT FOR HIGHWAY & UTILITY PURPOSES

KNOWN AS EAST JONES STREET
LOCATED IN THE VILLAGE OF MILLERSBURG AND HARDY TOWNSHIP
COUNTY OF HOLMES, STATE OF OHIO
PART OF HARDY TOWNSHIP 9N, 7W
ORIGINAL LOTS 41, 46
MILLERSBURG OUTLOTS 35, 37, 38 & 121
EDG PROJECT NUMBER 406701/55

200000002447
Filed for Record in
HOLMES COUNTY, OH
SALLY MILLER
On 06-06-2000 At 09:19 am.
PLAT LARGE 43.20
OR Book 2 Page 306 - 306

OWNERS CONSENT

We the undersigned, being all the owners, lien holders and holders of other interests of the lands herein platted, do hereby voluntarily consent to the execution of this plat and do hereby by these presents absolutely give, grant and remise unto public use forever a perpetual easement for roadway and utility purposes in and to the herein described parcel of land situated in Holmes County, Ohio.

① **OWNER** **WITNESS** **WITNESS**
N/A
BETTY R. EMMONS

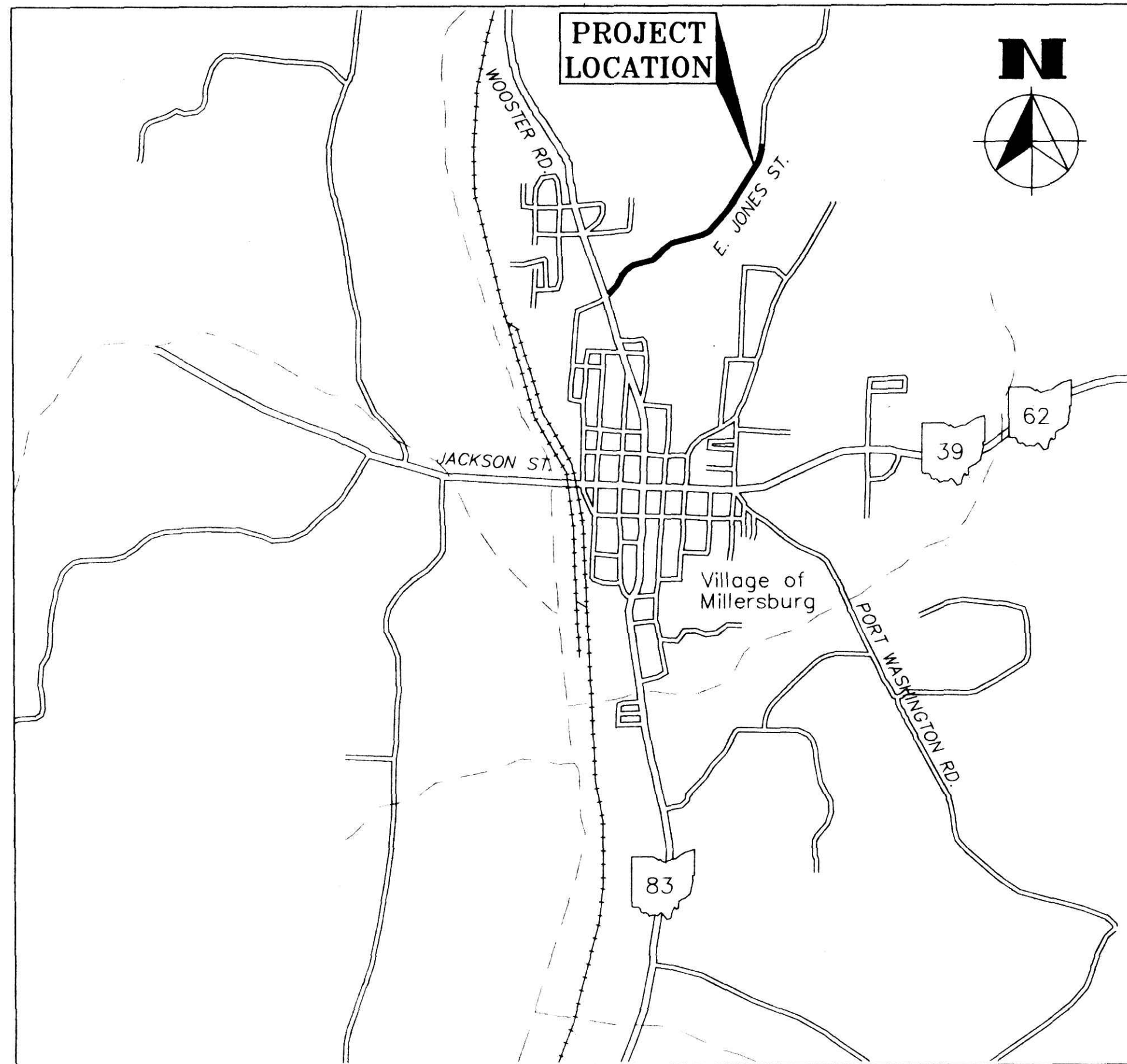

State of Ohio)
County of Holmes)ss
Before me, a notary public in and for said county and state, personally appeared the above named person(s) who acknowledged the foregoing instrument to be their free act and deed.
In testimony whereof, I have hereunto set my hand and official seal at _____, Ohio this _____ day of _____, 19____
Notary Public
My Commission Expires _____, 19____

② **OWNER** **WITNESS** **WITNESS**
MARY MILLER

State of Ohio)
County of Holmes)ss
Before me, a notary public in and for said county and state, personally appeared the above named person(s) who acknowledged the foregoing instrument to be their free act and deed.
In testimony whereof, I have hereunto set my hand and official seal at _____, Ohio this _____ day of _____, 19____
Notary Public
My Commission Expires _____, 19____

③ **OWNER** **WITNESS** **WITNESS**
ANTHONY A. HURAYT Robert B. Hines Robert B. Hines
MARGARET A. HURAYT

State of Ohio)
County of Holmes)ss
Before me, a notary public in and for said county and state, personally appeared the above named person(s) who acknowledged the foregoing instrument to be their free act and deed.
In testimony whereof, I have hereunto set my hand and official seal at Millersburg, Ohio this 9th day of December, 1997
Notary Public
My Commission Expires _____, 19____



VICINITY MAP
NOT TO SCALE

- ### INDEX
- 1. TITLE SHEET
 - 2. SIGNATURE PAGE
 - 3. SIGNATURE PAGE
 - 4. SITE PLAN
 - 5. SITE PLAN
 - 6. SITE PLAN


PREPARED BY:



ENGINEERS • LANDSCAPE ARCHITECTS • SURVEYORS
450 GRANT STREET AKRON, OHIO 44311-1183
TEL. (330) 375-1390 FAX. (330) 375-1590

I hereby certify I have surveyed the land shown on this plat, and that this plat is a correct representation of the land surveyed.

Robert J. Warner
ROBERT J. WARNER P.S. #6931



State of Ohio)
County of Summit)ss

Before me, a notary public in and for said county and state, personally appeared Robert J. Warner who acknowledged the foregoing instrument to be a true statement.

In testimony whereof, I have hereunto set my hand and official seal at Millersburg, Ohio this 24th day of June, 1997
Notary Public

My Commission Expires May 19, 1999



APPROVALS

MILLERSBURG VILLAGE COUNCIL
Accepted by The Village Council of Millersburg, Ohio by ordinance no. _____ at its regular Session this _____ day of _____, 19____

COUNCIL PRESIDENT _____

CLERK _____

VILLAGE ADMINISTRATOR
Approved by the Village Administrator of Millersburg this _____ day of _____, 19____

Administrator _____

RECORDER
Received for record this _____ day of _____, 19____

Recorded this _____ day of _____, 19____. In plat volume _____ pages _____.

HOLMES CO. RECORDER _____

FEE _____

Accepted by The Holmes County Engineer this _____ day of _____, 19____

ENGINEER _____

Accepted by The Holmes County Commissioners by ordinance no. _____ at its regular Session this _____ day of _____, 19____

COMMISSIONER _____

COMMISSIONER _____

COMMISSIONER _____

NOT NECESSARY
June 5, 2000
Sally Miller