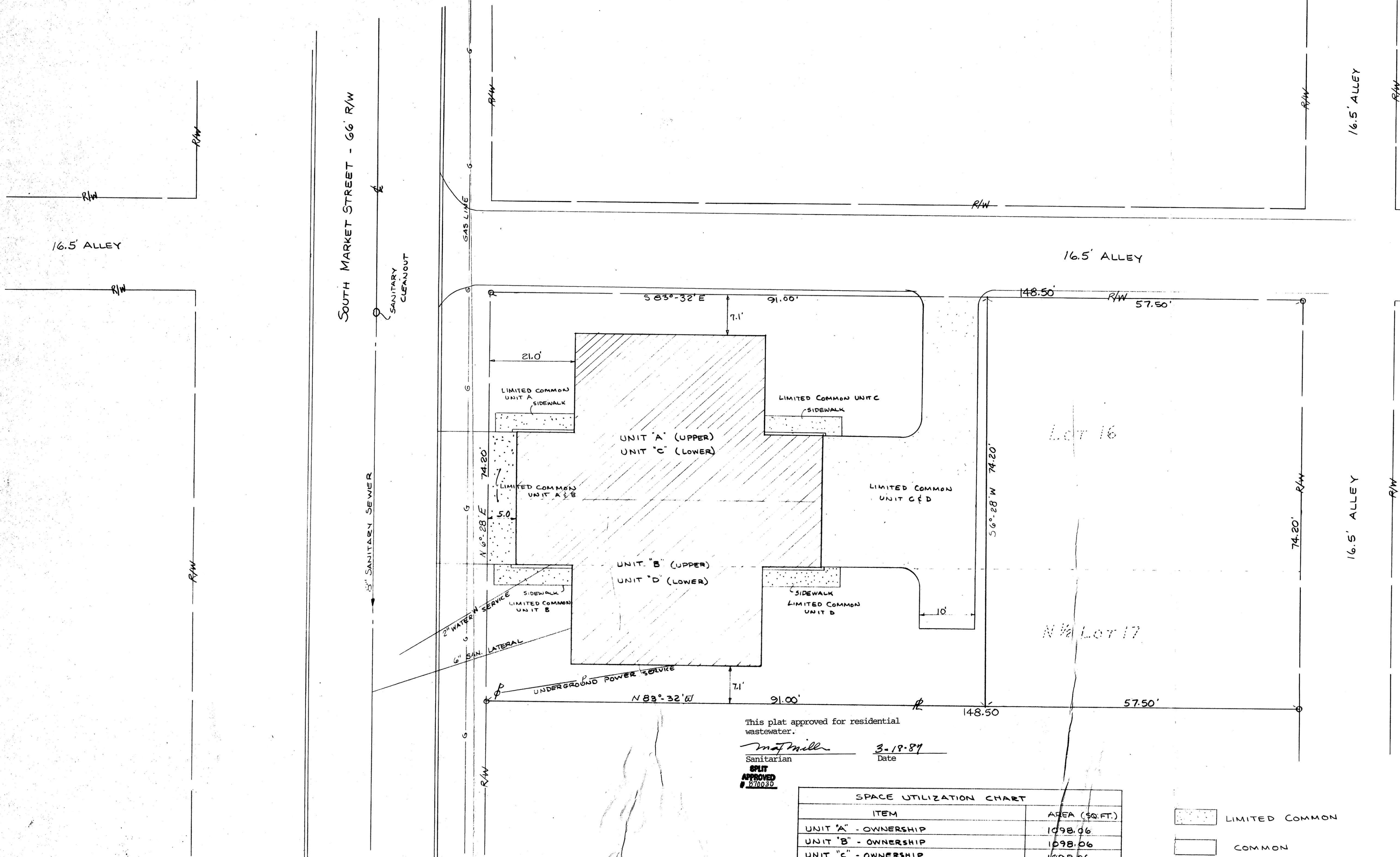


155299



16.5' ALLEY

SOUTH MARKET STREET - 66' R/W

SANITARY CLEANOUT

GAS LINE

R/W

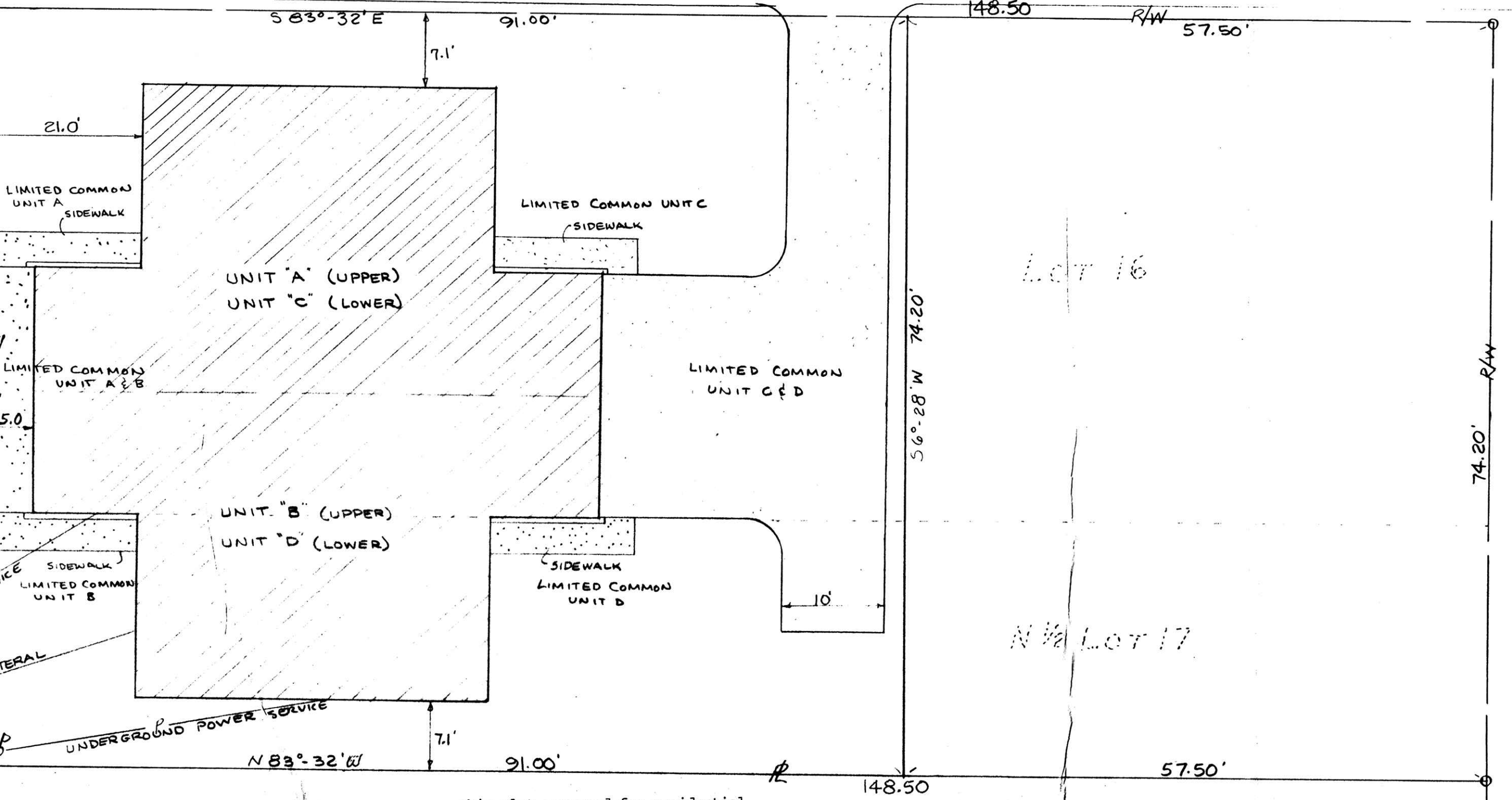
R/W

16.5' ALLEY

16.5' ALLEY

R/W

R/W



This plat approved for residential wastewater.

Paul Miller Sanitarian 3-19-87 Date

SPLIT APPROVED 83003B

SPACE UTILIZATION CHART	
ITEM	AREA (SQ. FT.)
UNIT 'A' - OWNERSHIP	1098.06
UNIT 'B' - OWNERSHIP	1098.06
UNIT 'C' - OWNERSHIP	1098.06
UNIT 'D' - OWNERSHIP	1098.06
LIMITED COMMON AREA	1350.00
COMMON AREA	1009.96
TOTAL AREA	6752.20

AREA IN LOT 16 - 4504.5 SQ. FT.  
AREA IN N 1/2 LOT 17 - 2247.7 SQ. FT.

- LIMITED COMMON
- COMMON
- OWNERSHIP (INSIDE WALLS)


WEST HALF LOT 16 & N 1/2 LOT 17 IN THE UNINCORPORATED VILLAGE OF BERLIN HOLMES COUNTY, OHIO SEC. 15, TWP. 9N, R. 6W

SCALE: 1"=10'

I HEREBY CERTIFY THAT THIS DRAWING ACCURATELY SHOWS THE BUILDINGS AS CONSTRUCTED.

William D. McCullough E-34296, S-6048

DATE



I HEREBY CERTIFY THIS SURVEY TO BE CORRECT AS SHOWN.  
William D. McCullough E-34296, S-6048  
OCTOBER 23, 1986

155299  
 REC'D MAR 20 1987  
 AT 3:58 O'CLOCK P.M.  
 RECORDED March 27, 1987  
 VOL 9 PG. 197  
 Holmes Co. Ohio Fee: 43.20  
 Recorder  
 Richard Haven  
 24x36 = 844.00  
 x .05  
 43.20  
 Paul Miller

BERLIN VILLA CONDOMINIUM  
 SITE PLAN  
 POGGEMEYER DESIGN GROUP, INC.  
 3791 WALES AVE. N.W. SUITE A  
 MASSILLON, OHIO 44646  
 PH. 216 / 832-9715