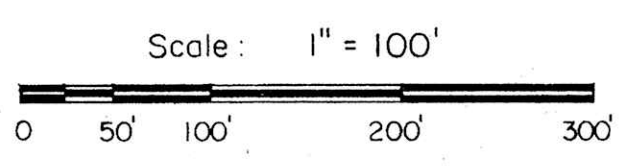


**SURVEY PLAT**  
 NE QUARTER of SECTION 22  
 T-9-N, R-7-W  
 Village of Millersburg  
 HOLMES COUNTY, OHIO

153922

Grantor: Merle W. & Marilyn R. Hood  
 Deed Vol. 201, Pg. 66

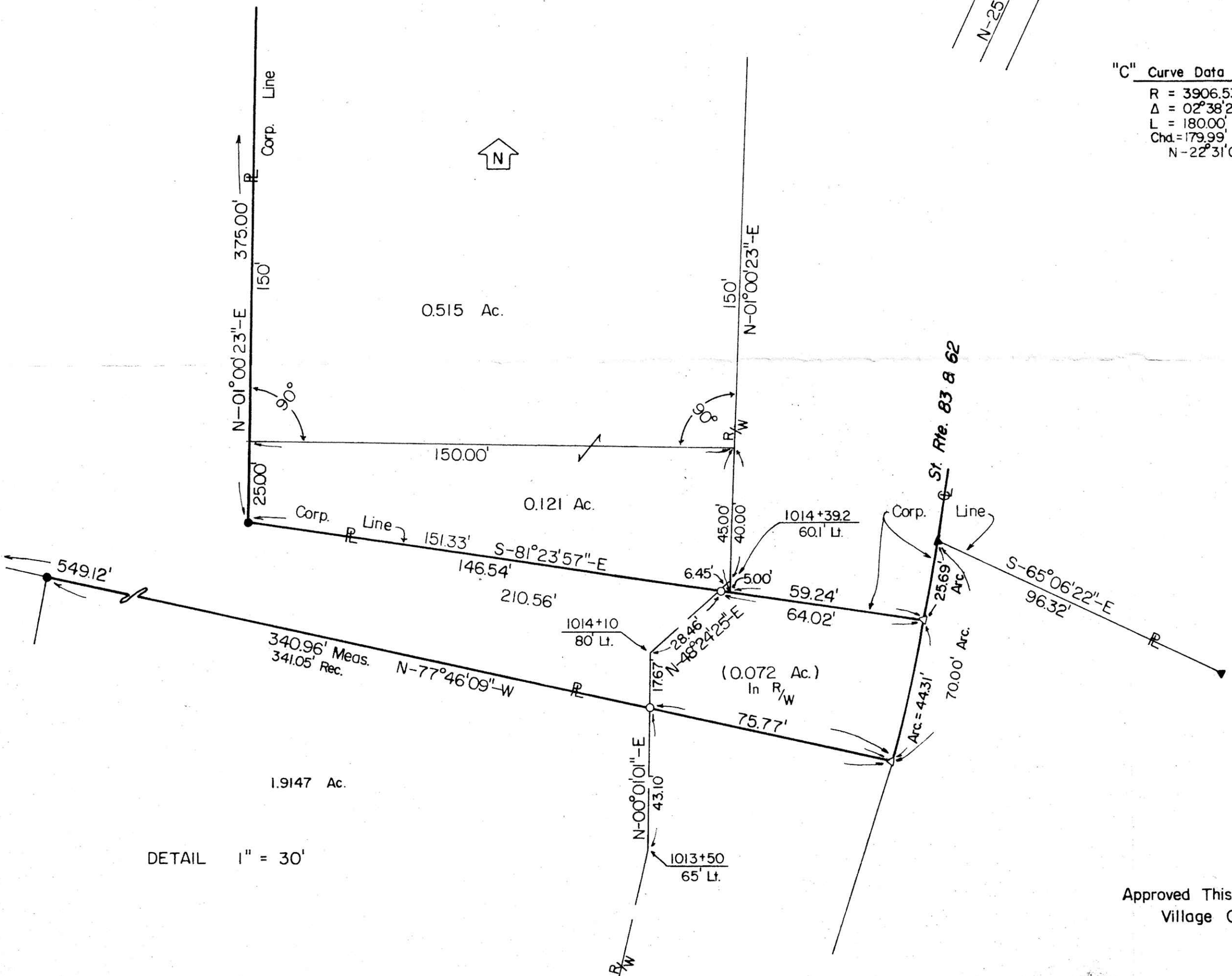
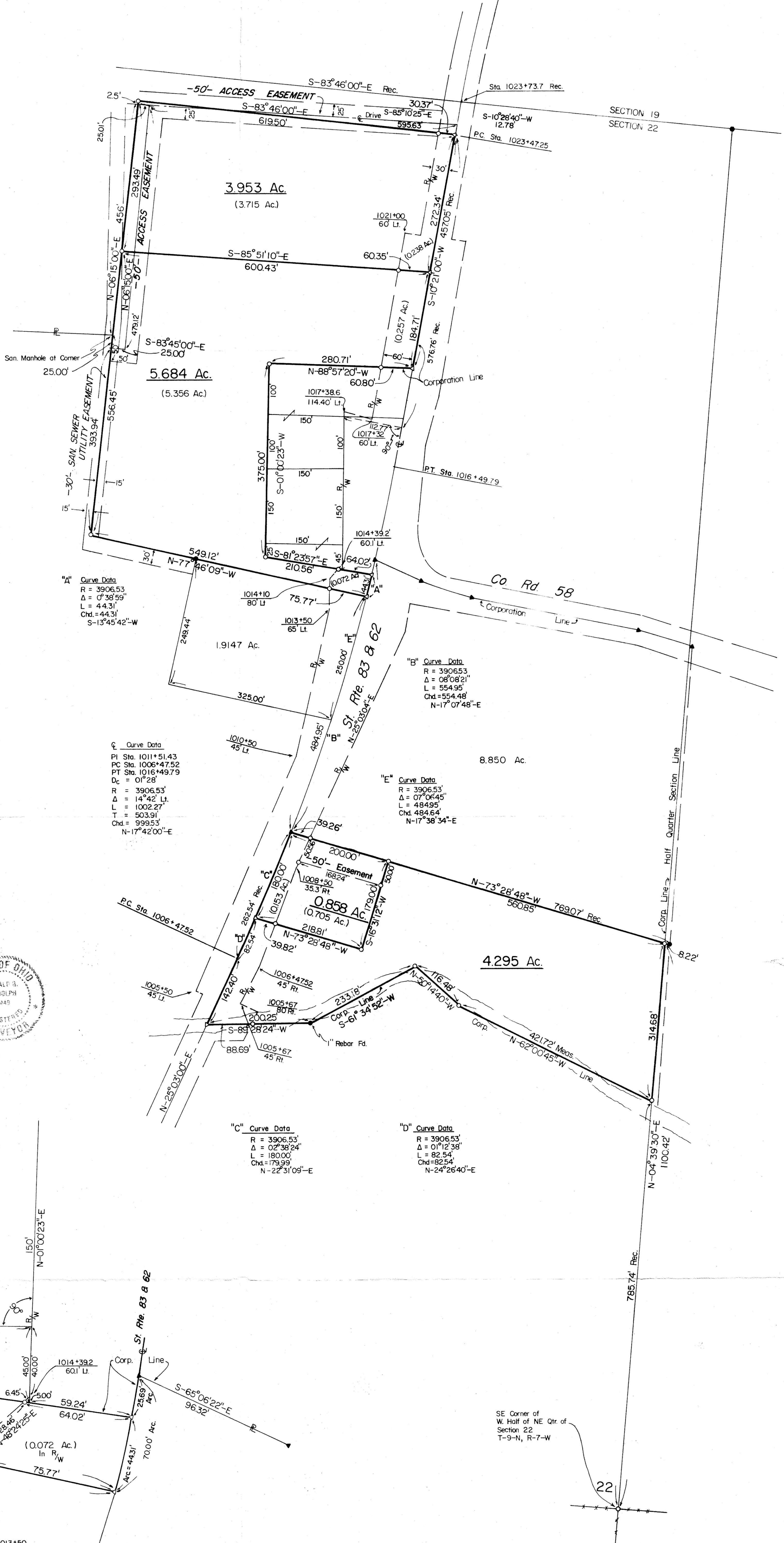


- Iron Pipe or Pin Fd.
- ▲ RR Spike Fd.
- △ 5/8" x 5" Rebar Set In Roadway
- 5/8" x 30' Rebar With Yellow Plastic Cap Marked RUDOLPH 6449

**References**

- Plat Vol. 3, Pg. 93
- Plat Vol. 4, Pg. 38
- Plat Vol. 10, Pg. 376
- Plat Vol. 11, Pg. 41
- HOL-62-(1904-1907)

I Certify This Survey And Plat To Be Correct To The Best Of My Knowledge.  
 11-17-86 *Ronald G. Rudolph, P.E.*  
 Date Ronald G. Rudolph P.S. No. 6449  
 R G RUDOLPH SURVEYING, Inc.  
 405 W. Liberty St.  
 Wooster, Ohio 44691  
 Job No. 2482



DETAIL 1" = 30'

Approved This 21 Day Of November, 1986 By The  
 Village Of Millersburg.

By: *William J. ...*  
 Title: Administrator

153922  
 Rec'd Nov 26, 1986 AT 2:03 O'CLOCK PM  
 Recorded Dec. 1, 1986 Holmes Co. Ohio Fee \$42.00  
 Plat Vol. 2 Pg. 193 Recorder Richard Warren  
 24835