

GILBERT S. ANDERSON &
RUTH ANDERSON
VOLUME 120 PAGE 343

STATE OF OHIO
VOLUME 175 PAGE 187

VOLUME 175
PAGE 187
TRACT 6

ANNA WEAVER ET AL
TO
THE STATE OF OHIO
92.6482 Ac.

STATE OF OHIO
VOLUME 519
PAGE 159
PARCEL 9

VOLUME 175 PAGE 187
TRACT 7
0.25 AC.

VOLUME 175 PAGE 187
TRACT 3
14.0 AC.

THE STATE OF OHIO
TO
ANNA WEAVER ET AL
81.2316 AC.
5.6906 AC.
3.25 AC.
14.0 AC.
0.25 AC.
104.4222 AC.

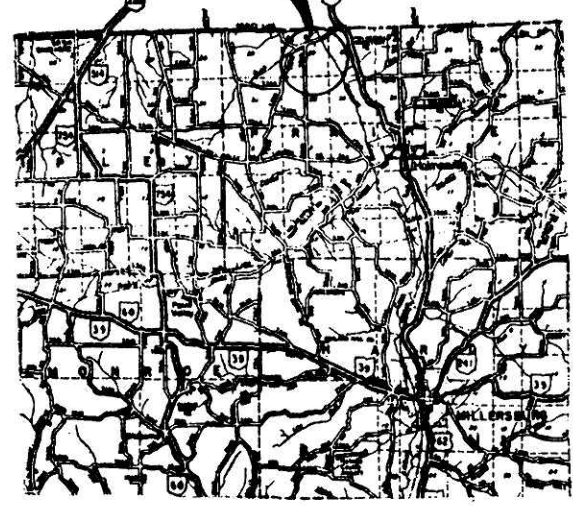

VOLUME 175 PAGE 187
TRACT 2
(81.2316 Ac.)

ANNA WEAVER ET AL
VOLUME 190 PAGE 674
228.56 Ac.
-92.6482 Ac.
135.9118 Ac.

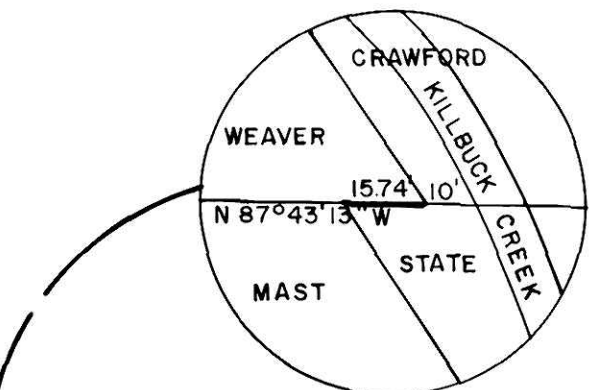

MILO & LAVERN CRAWFORD
VOLUME 142 PAGE 59

G. YODER
VOLUME 145
PAGE 74

SURVEYED UNDER THE
SUPERVISION OF:
John V. Horst
REGISTERED SURVEYOR
NO. 4522
FEBRUARY, 1979



- LEGEND**
- ⊗ RAILROAD SPIKE SET
 - IRON PIN FOUND
 - POST FOUND
 - IRON PIN SET



STATE OF OHIO
VOLUME 204 PAGE 388 11999j
REC'D: November 30, 1977
AT 11:40 O'CLOCK A.M.
RECORDED: November 30, 1977
BY: J.S. COOPER
FEE: \$15.44
23x34x2
MAY 20 1979

SECTION LINE N 88°23'33" W 1709.63' to Section Corner
N 88°30'31" W 990.79'
TOWNSHIP ROAD NO. 323 S 01°30'28" W 2667.91'
N 88°26'23" W 2569.44'
SECTION 29 SECTION 28 SECTION 32 SECTION 33
SECTION LINE S 87°40'44" E 1551.74'

SITUATED IN
SECTIONS 28 and 29 PRAIRIE TOWNSHIP
TOWNSHIP 14 NORTH RANGE 13 WEST
PRAIRIE TOWNSHIP, HOLMES COUNTY, OHIO

STATE OF OHIO
DEPARTMENT OF NATURAL RESOURCES
OFFICE OF CHIEF ENGINEER

DESIGNED BY	JOB NUMBER
DRAWN BY C.A.S.	SCALE AS SHOWN
CHECKED BY J.V.H.	DATE FEBRUARY, 1979
APPROVED BY	REVISED

KILLBUCK WILDLIFE AREA
ANNA WEAVER, ET AL, PROPERTY

