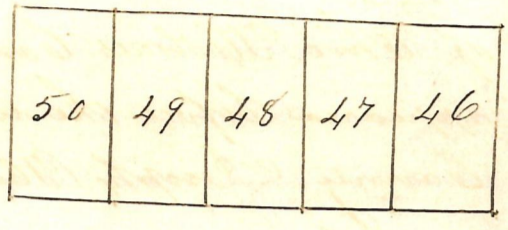
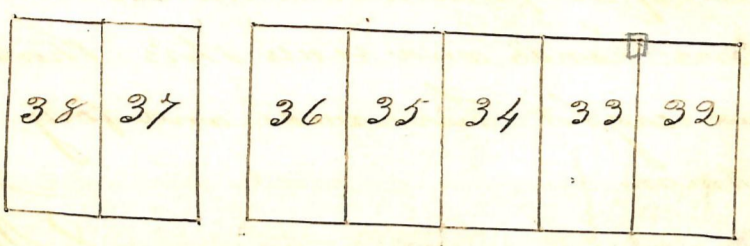
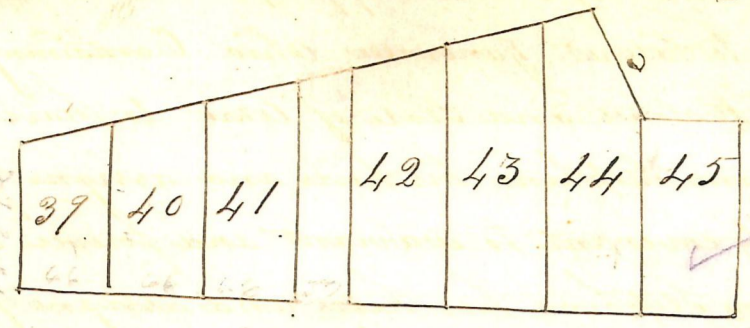


306

Addition To Nashville

Deed
7-306



The above is a plat of 19 lots in addition to the town of Nashville
 Holmes County Ohio commencing at a stone at the Southwesterly
 corner of lot 33 Main Street 4 perches wide course S. 69° E width of
 Alleys 2 perches The lots on the north of Main Street are 4 by 6 perches
 and those on the south 4 perches in width and extending south to
 the section line the east line of lot 39 4 perches 19 links the
 west lines of 44 are 1st 7th 12^{1/2} D 2nd 6th 20 D to the section
 line south which I certify to be correct Surveyed for David
 Curry Anson Theatorn S. T. C.

April 5th 1837

N. B. lot 45 belongs to the original plat

Presented for record in this office Dec 30th 1840 Recorded
 Jan 4th 1841 Robert Justice
 Recorded

I Joseph Harris & Adam Stevens Know all men by these presents that
 we Joseph Harris and Maria Harris
 wife of the said Joseph Harris of Holmes
 County and State of Ohio in consideration of one hundred and fifty
 dollars to us in hand paid by Adam Stevens of the county of Washington
 and State aforesaid the receipt whereof is hereby acknowledged have
 and do hereby grant bargain sell and convey to said Adam Stevens
 his heirs and assigns all the following or described lot or parcel
 of land it being the north west quarter of the north west quarter
 of Section of Section number seven Township number eight