


Millersburg,



No 567.

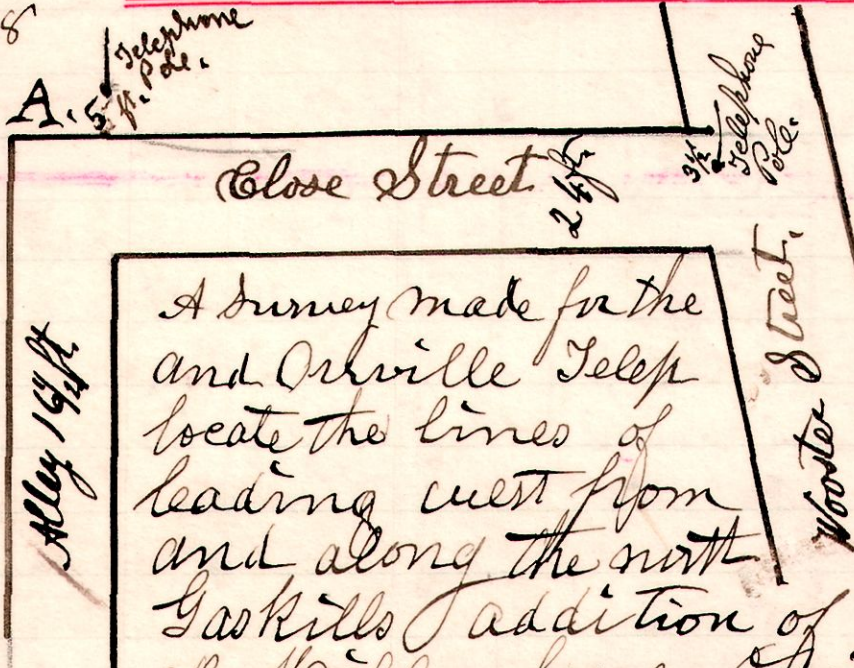
A survey made for the Village of Millersburg to locate grade for setting stone curbing for paving sidewalk on west side of Mad Anthony Street from Jackson Street to south line of Inlot 96. The curbing to be set 8 feet from west line of street.
October 24th 1904.

Jackson Street.

H. H. Robinson
County Surveyor.

Millersburg,

No 568




A survey made for the and Orville Telep locate the lines of leading west from and along the north Gaskills addition of Inlots to the town of Millersburg, Ohio. Telephone pole marked A. stood 5 feet north of the north line of said 24 foot street.
October 28th 1904.

Millersburg, Wooster, Home Company to a 24 foot wide street
Wooster Street
Side of Sabina

H. H. Robinson
County Surveyor.

114 18 30 - 18
Canonsville.

No 569



A survey made in the village of Canonsville to locate the lines and corners of lot 4. for Mary Lee. also to investigate as to lot No 5, owned by Malinda Ross. In the plat of said Village as recorded in plat record in Recorder's Office, I find it very indefinite, and gives very little information, except the numbering of the lots. He says the lots from 1 to 26 are fractional. I find; I find that in measuring from N.E. corner of lot 1, and giving each party their lot, that No 5 overruns the others in frontage, from south line of No 4, to north line of Main Street. I find that original street between lots 5 & 6, are occupied by lots 5 & 6. except about 1 rod of the center of the street, which is an alley now. a building on each side of the street.
Nov 7th 1904 -
H. H. Robinson
County Surveyor.