6 9 est 8 1st qr

No 363.

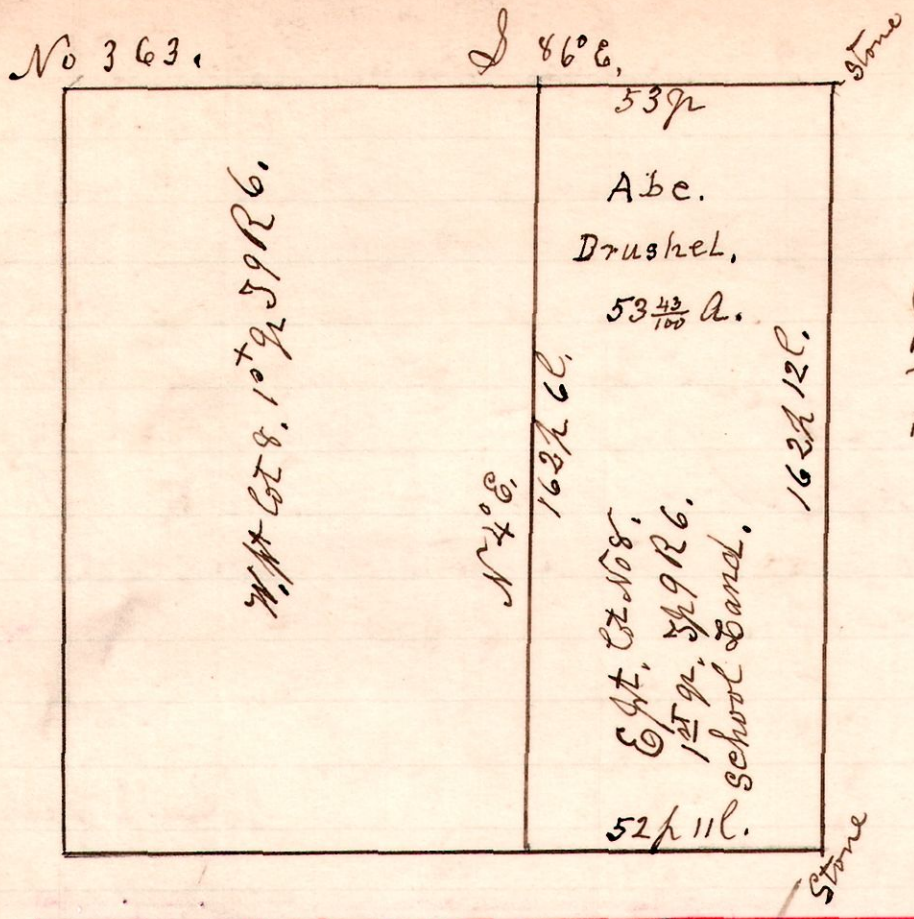

A Survey made for Abm. Drushel, being the East part of lot No 8, in the first quarter, in Township 9 of Range No 6.

March 6th 1902.
H. H. Robinson
County Surveyor.

Millersburg.

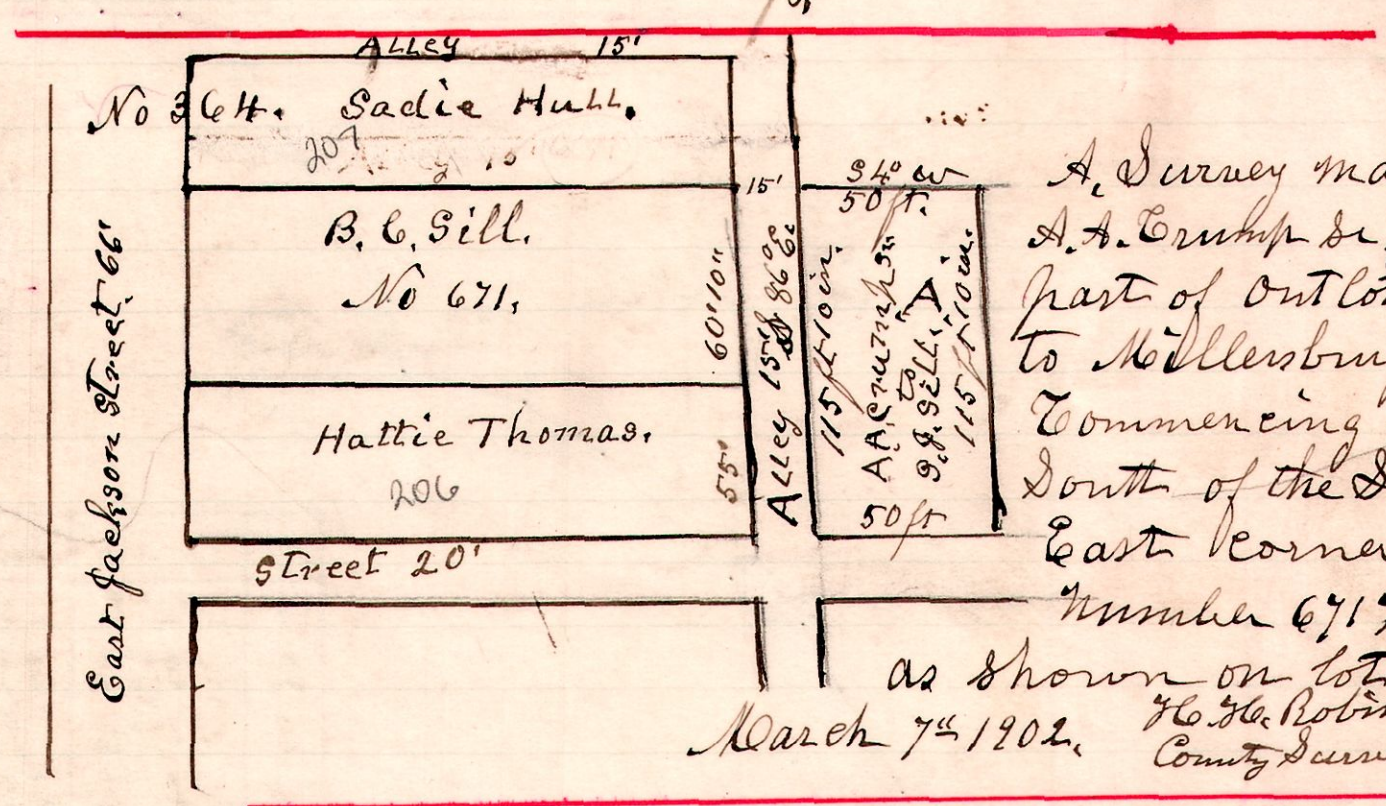

A Survey made for A. A. Crumpton Sr, being part of Out lot No 1. to Millersburg. Commencing 15 feet South of the South East corner of lot Number 671; thence as shown on lot "A"

March 7th 1902.
H. H. Robinson
County Surveyor.

No 365.

Millersburg
7 9 11.

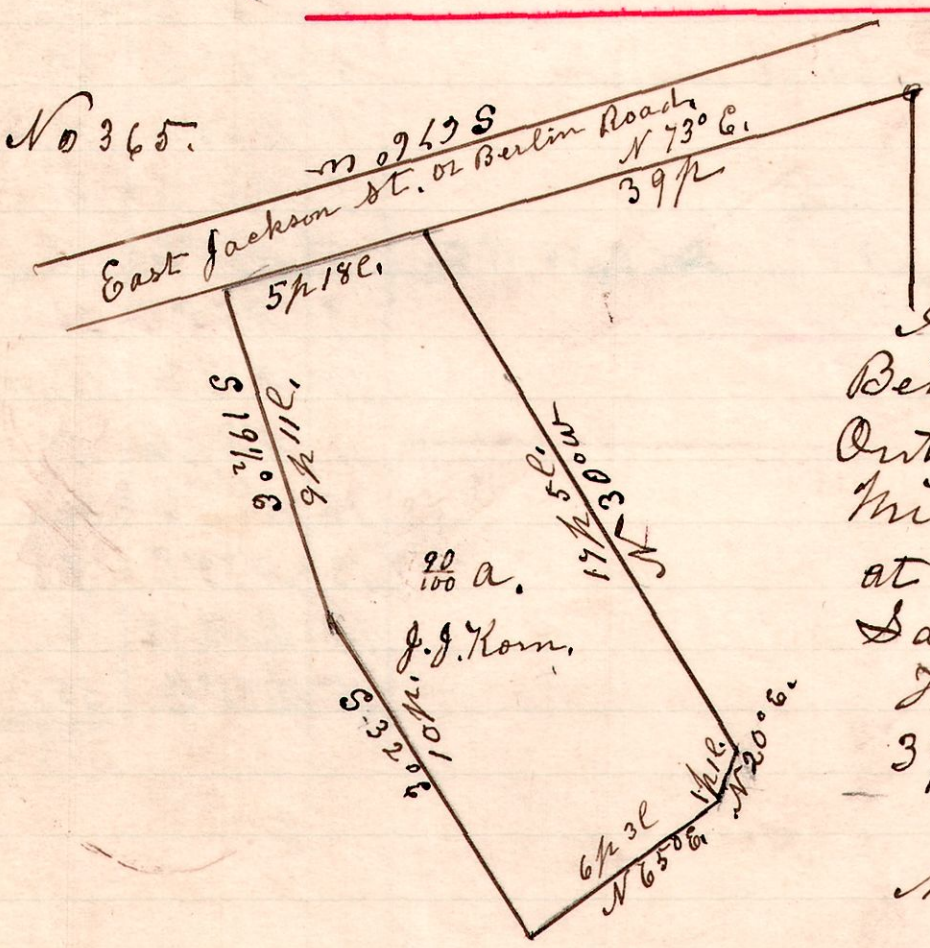

A Survey made for J. J. Korn, Being part of the North part of Out lot No 5 to the town of Millersburg, Ohio. Commencing at the north east corner of Said Out lot No 5, Thence South 73° west 39 perches to the lot Surveyed.

March 8th 1902.
H. H. Robinson
County Surveyor.