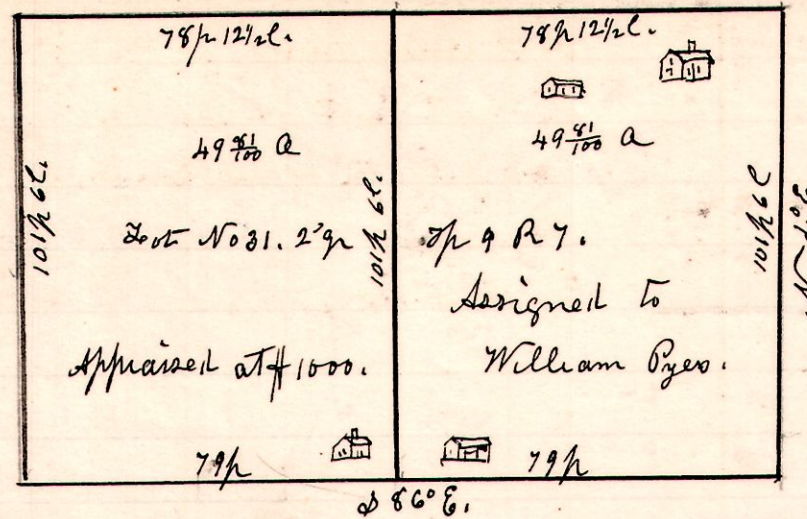


7 9 21 2^{gr}

No 322. N

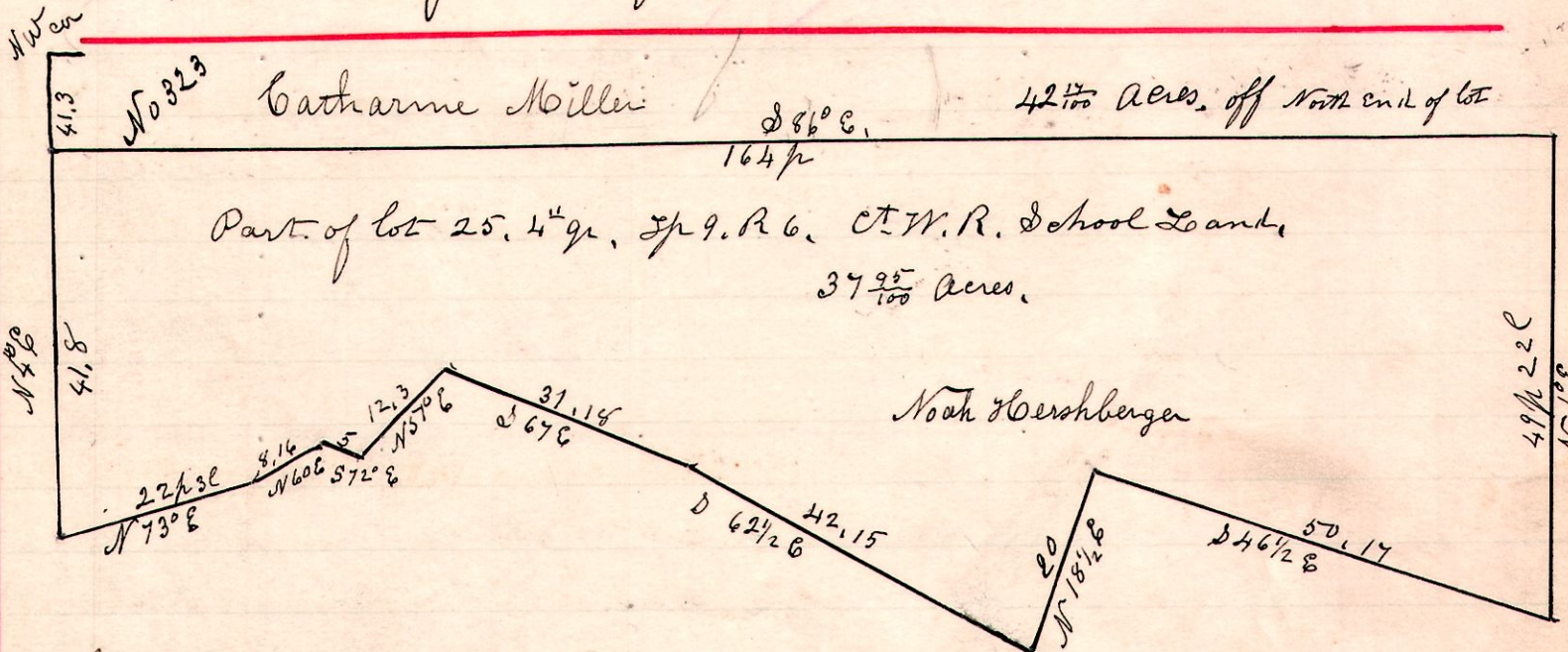


A survey made by order of court in Partition case No 2858, Pyles vs Pyles, Being lot number 31, 2^{gr}, Tp 9 R 7, military. The east half was by order of court assigned to William Pyles as his interest, and the west half not being divisible, was appraised at \$1000.

Peter Schlarb, Jacob Uhegr + H.H. Robinson
Commissioners of Partition.
Peter Schlarb + Jacob Uhegr Chain carriers.

H. H. Robinson
Deft Co Surveyor.


6 9 22 5 4^{gr}



Surveyed the above, being part of lot number 25, in the 4^{gr}, in Township 9 of Range 6, Commencing at a post on the west line of said lot 41 perches and 3 links south of the north west corner of said lot.
March 20th 1900
Chain carriers
Dan Deets
Fort Miller
Noah Hershberger
H. H. Robinson
Deft Co Surveyor

7 9 25 4^{gr}

No 324.



Surveyed the above, being the south part of lot number 25 in the fourth quarter of Township number 9, of Range number 6, of the Connecticut Western Reserve School Lands.
March 20th 1900.
Chain carriers,
Dan Deets
Fort Miller.
H. H. Robinson
Deft Co Surveyor