


7 9 12

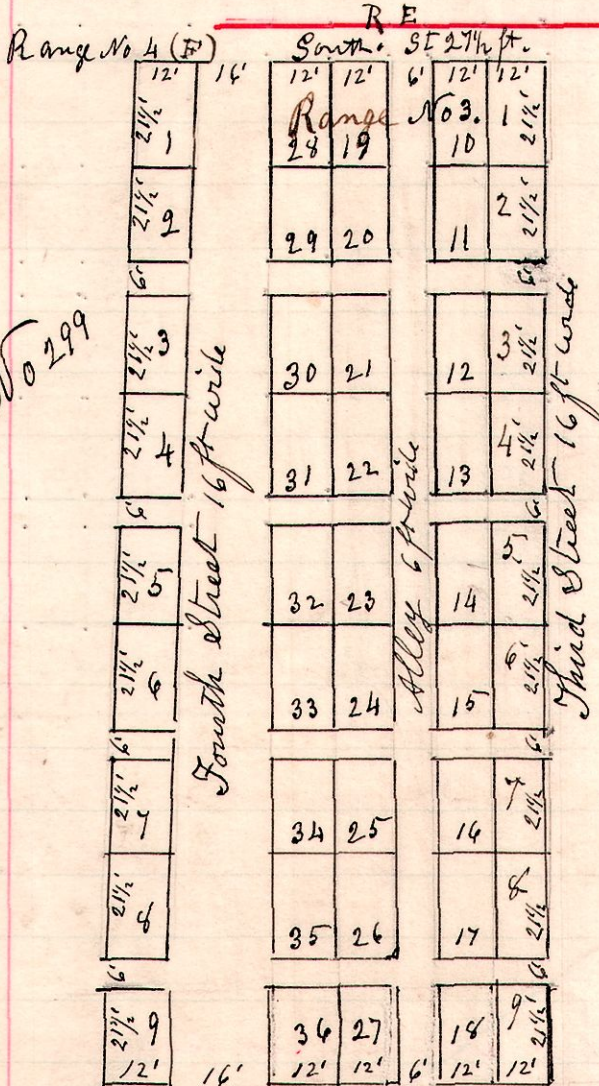
Jackson street.



No 298

A survey of middle part of Inlot number 204, Millersburg Ohio for the A.C. Crump or being 17 feet 9 1/2 inches wide sold to Louis Gamae. Dec 13th 1899.

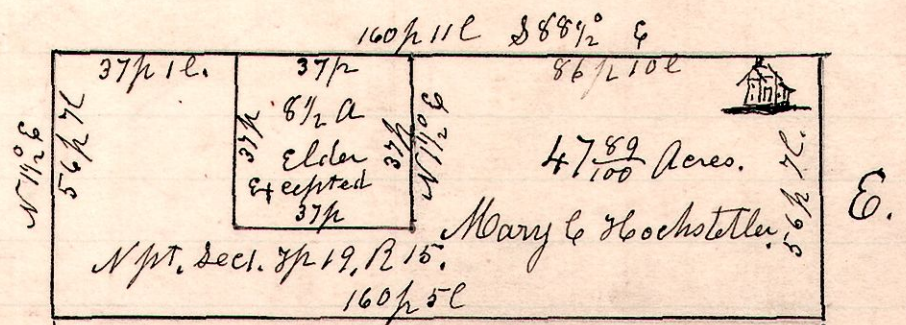
H. H. Robinson
Dept Co Surveyor



Addition of lots to Oak Hill cemetery in Millersburg Ohio, the same being located on Out lot No 3, to Sails town. The lots are located immediately east of those recorded on page 129, this record. December 13th 1899.

H. H. Robinson
Dept Co Surveyor,


No 300. N.



Surveyed the above for Mary C. Hochstetler Dec 12th 1899.
H. H. Robinson
Dept Co Surveyor.
Chain carriers Jacob Pore + John Borden

1 19 15 Sw.

1519 1 Sw.



A survey made for Sarah J. Weatherbee Dec 12th 1899.
H. H. Robinson
Dept Co Surveyor.

Chain carriers
Jacob Pore + John Borden