

7 9 19 No 295

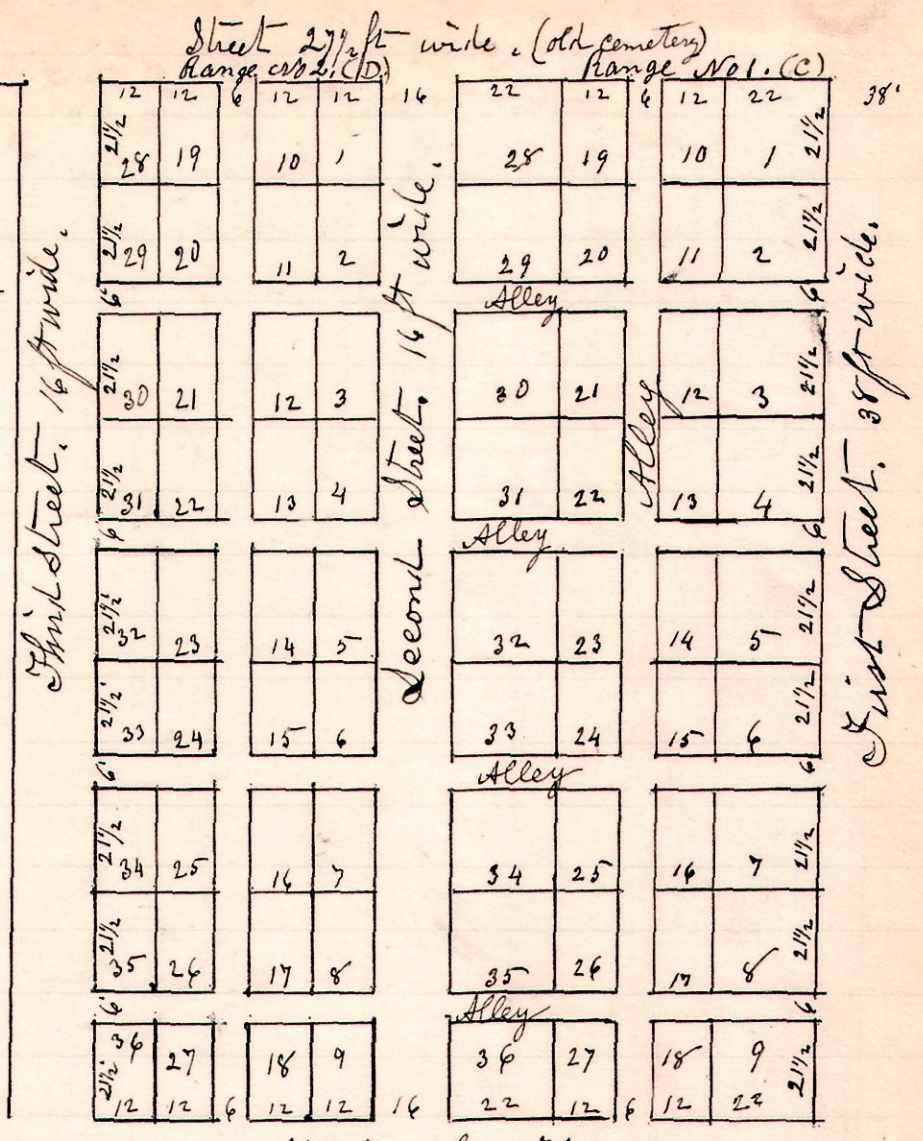
No 295.

Section Line.

A survey made for the millersburg cemetery association, being an addition of cemetery lots to Oak Hill cemetery on the north, the same being a sub-division of lot No 3, to millersburg Ohio, (the photo lot), Dec 15 1899.

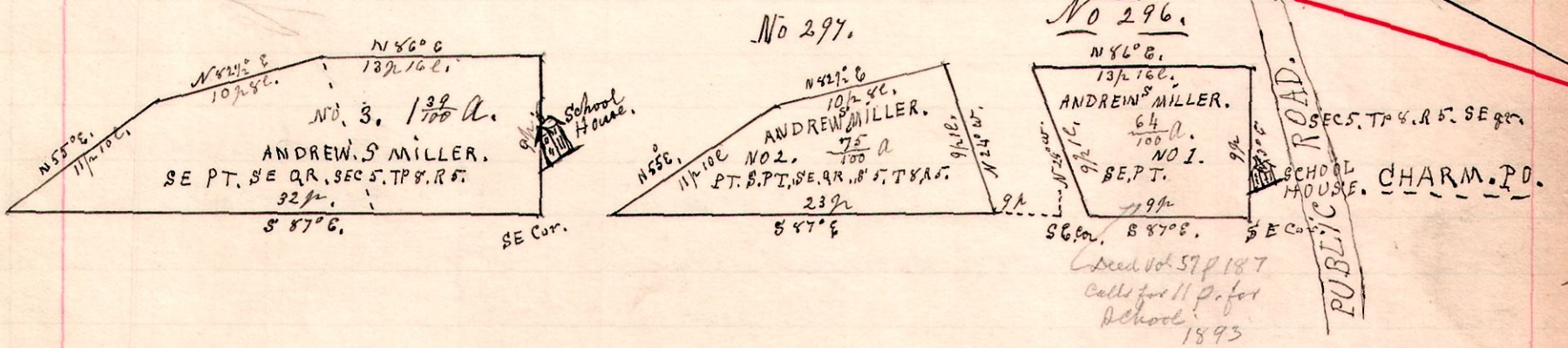
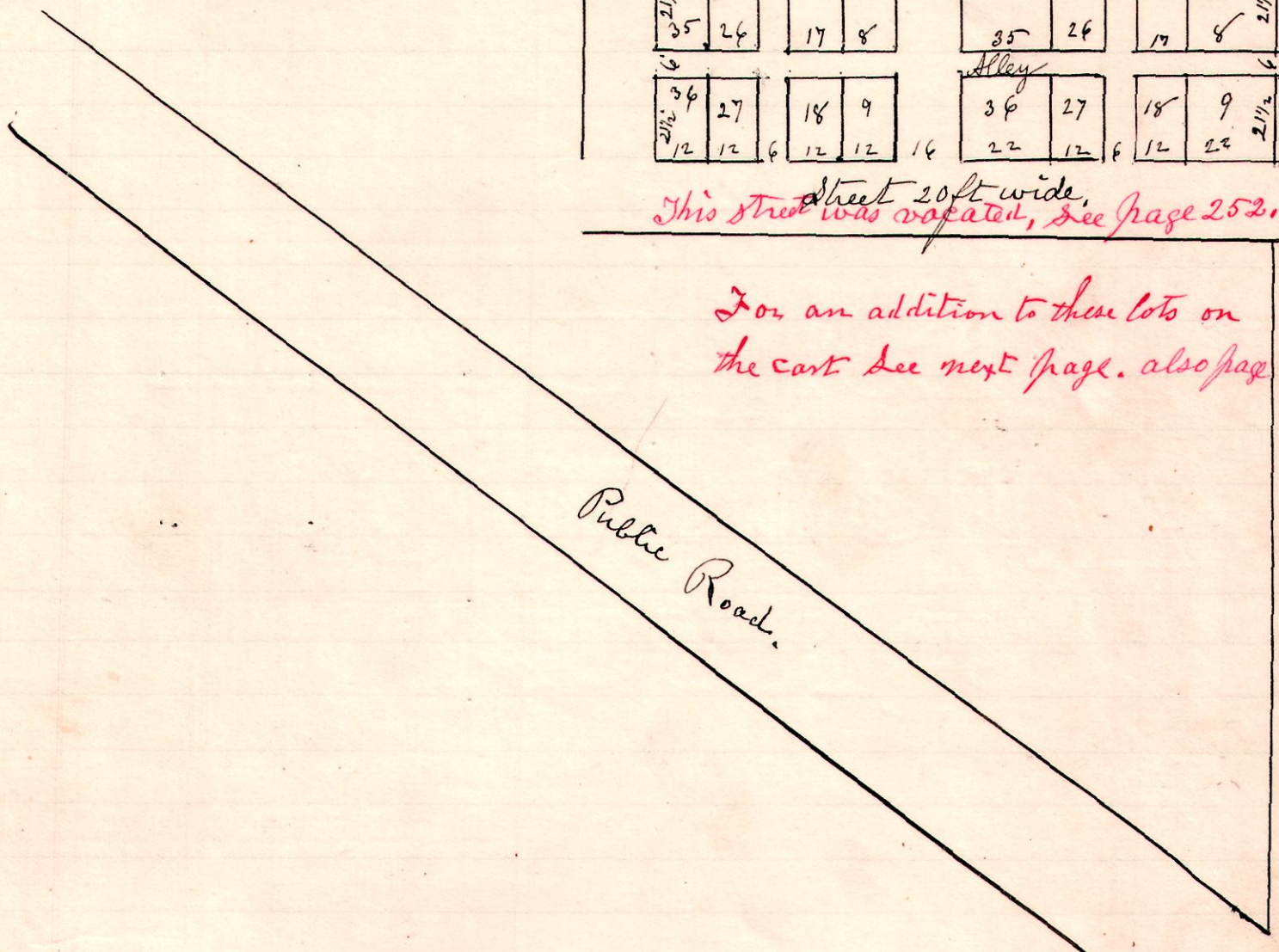
H. H. Robinson
Deft C Surveyor.

Chain Carriers,
J. W. Werner + Sears Kelly.



This street 20 ft wide, street was vacated, see page 252.

For an addition to these lots on the east see next page, also page 252.



Surveyed piece No 1, Dec 8 1899, to get a correct description in case H. H. Robinson claim vs Andrew S Miller, in foreclosure of mortgage of Lydia S Miller deceased, Piece No 2, was surveyed by me May 13 1892, both pieces join together on south line of quarter section as shown in plat No 3.

Dec 8 1899.

Chain Carriers
H. H. Robinson +
Oswalt.

H. H. Robinson
Deft C Surveyor.