


R. Tp. Sec. 2, 4, 8, 10
8 8 10 S. 16 W. 16 E.

No. 7.



Notes.

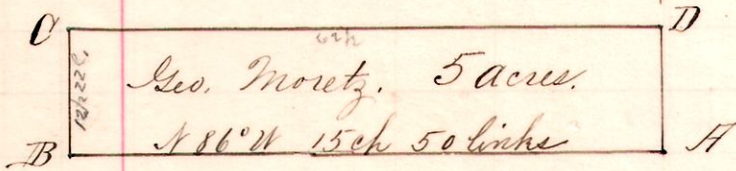
"A", the northeast corner of the Southwest Quarter of Section 10, T. 8, R. 8.
 "B", the southeast corner, is a post on the east line of said quarter, and the northeast corner of 5 acres belonging to Geo. Moritz, S. 3 1/2° W. 68 p. 18 l from A.
 "C", is a post N 86 1/2° W 11 1/2 p. from B.
 "D", a post on the north line of said quarter 11 1/2 perches west of A, and N 3 1/2° E 68 p 18 l from C.

Surveyed the above northeast corner of the southwest quarter of Section 10, T. 8, R. 8 for Simon Shrimplin and others August 24, 1893.

Frank H. Genet
County Surveyor.

R. Tp. Sec. 2, 4, 8, 10
8 8 10 S. 16 W. 16 E.

No. 8.



Notes

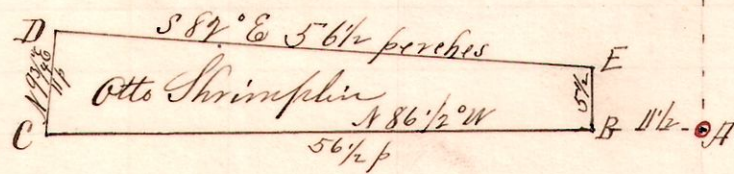
"A", a post at the southeast corner of the Northeast quarter of the Southwest Quarter of Section 10, T. 8, R. 8.
 "B", a post on south line N 86° W 15.50 ch. from A
 "C", a post N 3 1/4° E 3.22 ch from B.
 "D", a post on the east line S 86° E from C 15.50 ch. and 3.22 ch south to A.

Surveyed the above southeast corner of the northeast quarter of the Southwest Quarter of Sec. 10, T. 8, R. 8 for Geo. Moritz, Simon Shrimplin et al August 24, 1893.

Frank H. Genet,
County Surveyor.

No. 9.

8 8 10 N. 16 E. 3 pt



Notes.

"A", the southeast corner of the Southwest Quarter of Sec. 10, T. 8, R. 8
 "B", the place of beginning is a post on the south line, 11 1/2 perches west of A.
 "C", a post on said line N 86 1/2° W 5 6/12 p from B.
 "D", a post on the south line of the C. & N. W. R.R. N 9 3/4° E 11 p from C
 "E", a post on said line S 82° E 5 6/12 perches from D, and 5 1/2 p south to B.

Surveyed the above for Otto Shrimplin et al June 29, 1893, and Aug. 14, 1893.

Frank H. Genet,
County Surveyor.