


R 1/2 gr lot.
9 9 4 2+3

No 299

1/4 gr. 7 9, R 9.

- A. Hickory. 3. N 42 E. 30 1/2 C.
- " " 6. S 54 1/2 W 47 C.
- B. Hickory 12. D 53 1/2 E. 20 1/2 C.
- C. Book 10. D 47 E 11 C.
- " Book 10. N 17 E. 17 C.




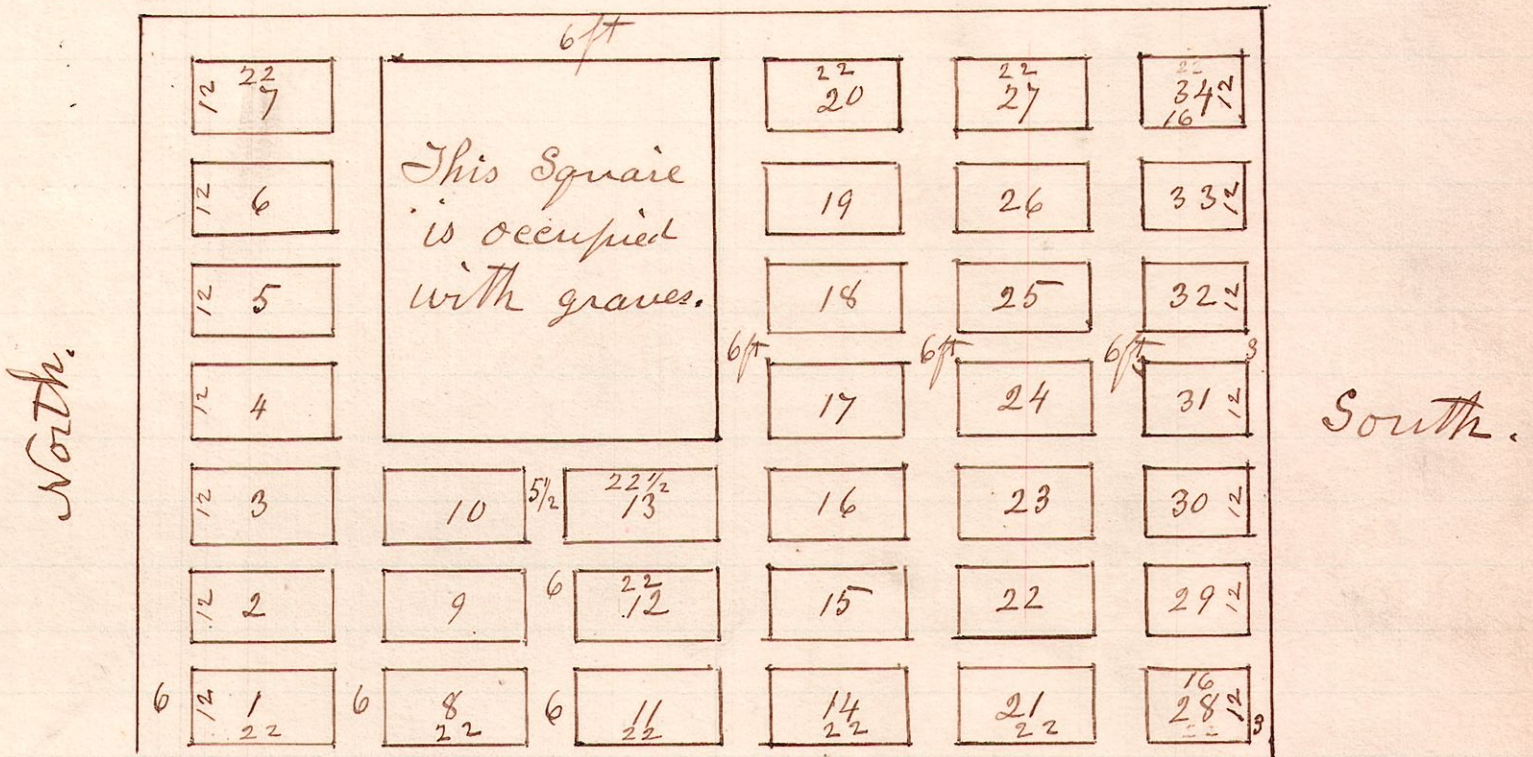
Corners established between lots 2+3 by mutual agreement. In running the line between the two lots of formal numbers alleged here and by some one on former survey. Stone witness standing.

A survey made Oct 30th 1890 for David Fites to establish corners at A, B, & C. Legal survey on notice to King's.
H. H. Robinson
Co. Surveyor

No 300

East.

5 10 32 27



Surveyed the above being cemetery lots belonging to St. Johns German Lutheran Church located in Saltercreek Jk Holmes County Ohio, on the north west corner of Military lot No 27, in the 3rd quarter, in township 10, of range 5. Lots 1 to 27 inclusive are 12 by 22 feet; except lot 13, which is 12 by 22 1/2 feet. Lots 28 to 34 inclusive are 12 by 16 feet.
October 31st 1890.

H. H. Robinson
County Surveyor