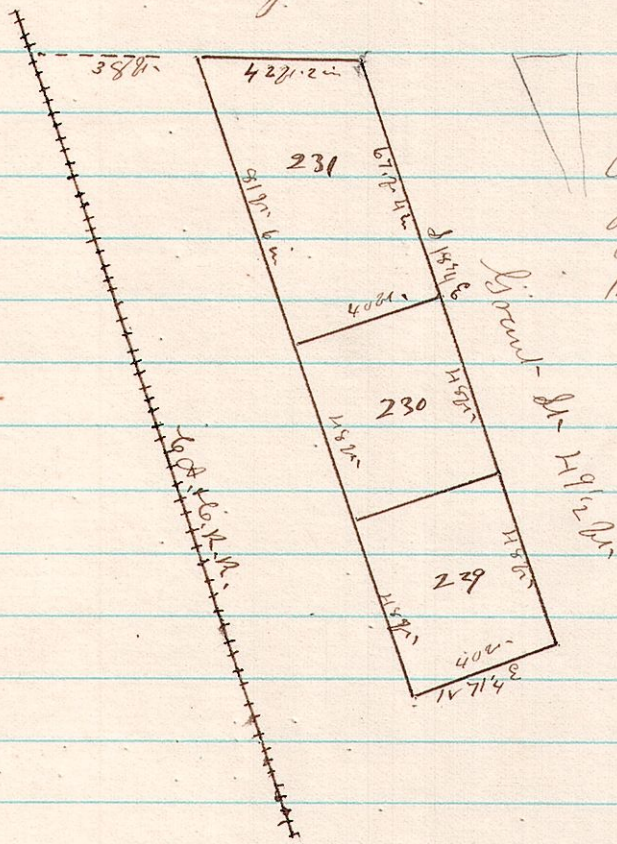
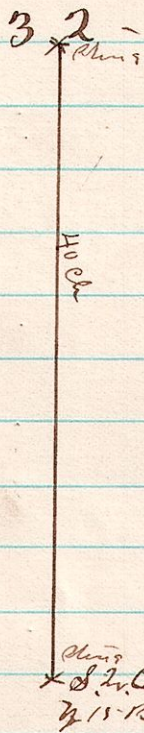


No. 418 7 9 Lots 229-31 Millersburg, Ohio




A Survey made for O.B. Brown & David Wolgamut of Lots 229, 230 & 231 in Millersburg, O. being numbered 11.12 & 13 in Series & cross add Surveyed July 11th 1884.
James B. Calhoun
County Surveyor

No. 419 11 15 32 line 8²



A Survey made for Miller and Parker running the line S. E. 4 and the S. W. 4 of Sec 32 T. 15 R. 11 Surveyed July 25th 1884
James B. Calhoun County Surveyor

No. 420 6 8 2-B 110



Distance	Bearing	Area
354	N 81° W	2.50
464	N 87° 3/4 W	4.29
465	"	5.92
561	S 32° 1/2 W	2.84
162	S 87° 3/4 W	2.00
263	"	.88

A Survey made for George Dicks of a church lot - laying in Section 24 3 T. 8 R. 6 Surveyed July 30th 1884