5 8 16

J. C. Yoder Sec 14. Town 8 Range 5
S. W. Quarter

No 970

Corner

J. C. Yoder. Part of N. E.
Sec 16. Township 8 Range 5

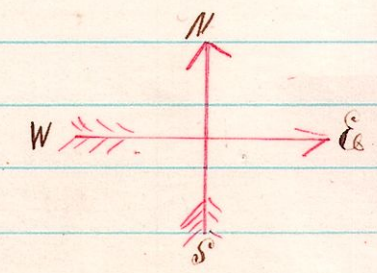



A Survey made for Jacob C. Yoder of a piece lying South of a road in the South East corner of the North East quarter Sec 16 Township 8 and Range 5

Surveyed March 15th 1877

J. C. Calhoun.
County Surveyor

No 971

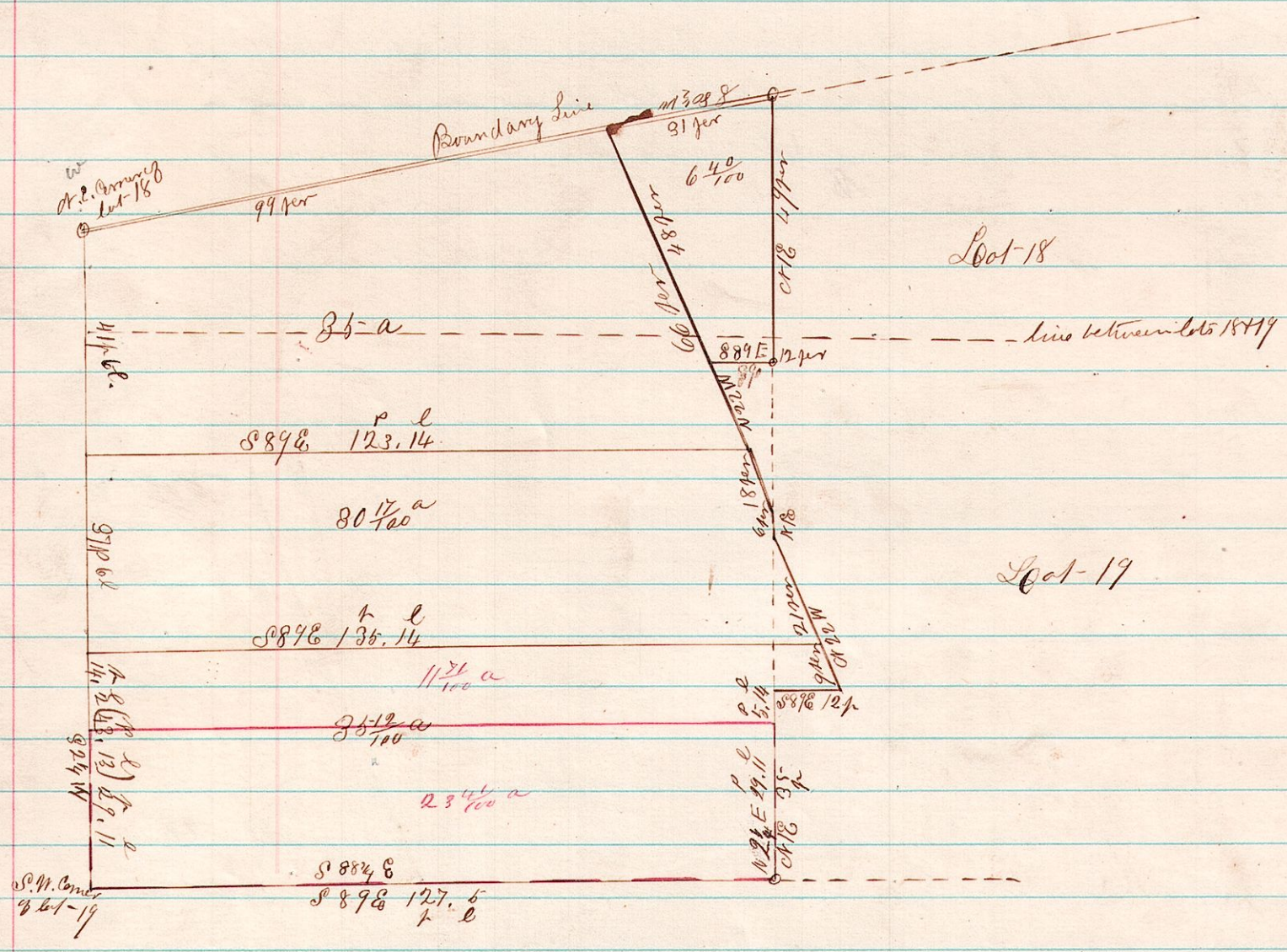

A Survey made for Salomon Hoakstetter of the south west part of Lot 19 in the 3d qr Tp 10 of R 5 Variation of compass from survey made in 1867 14°

April 16th 1877

J. C. Calhoun
County Surveyor