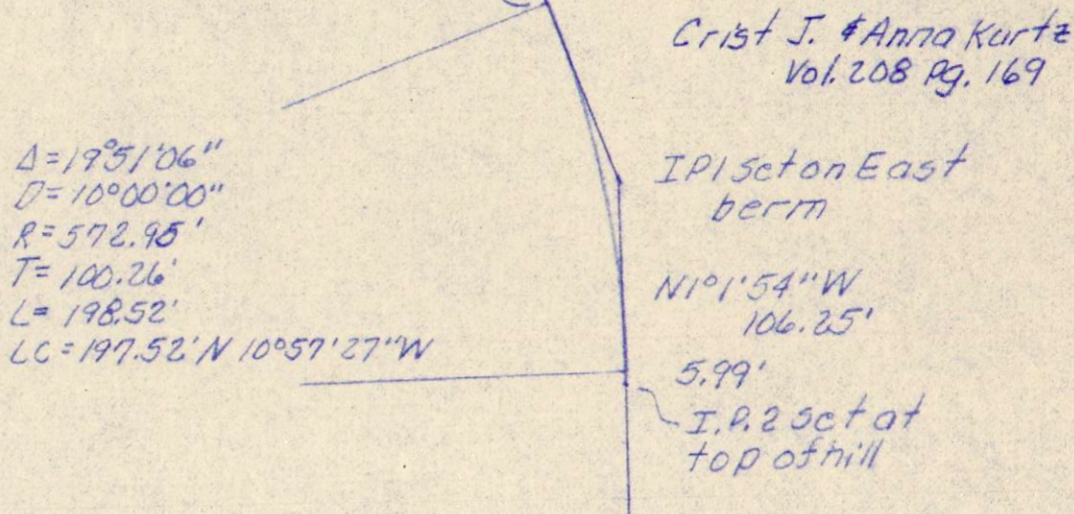
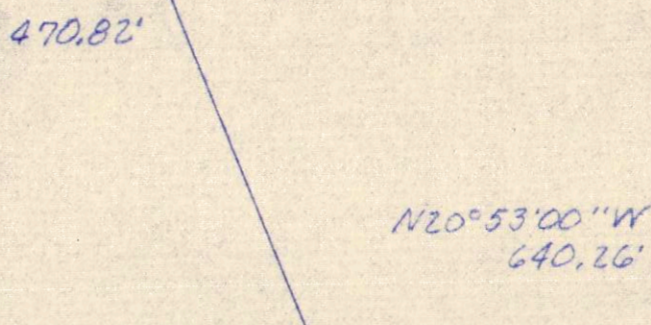
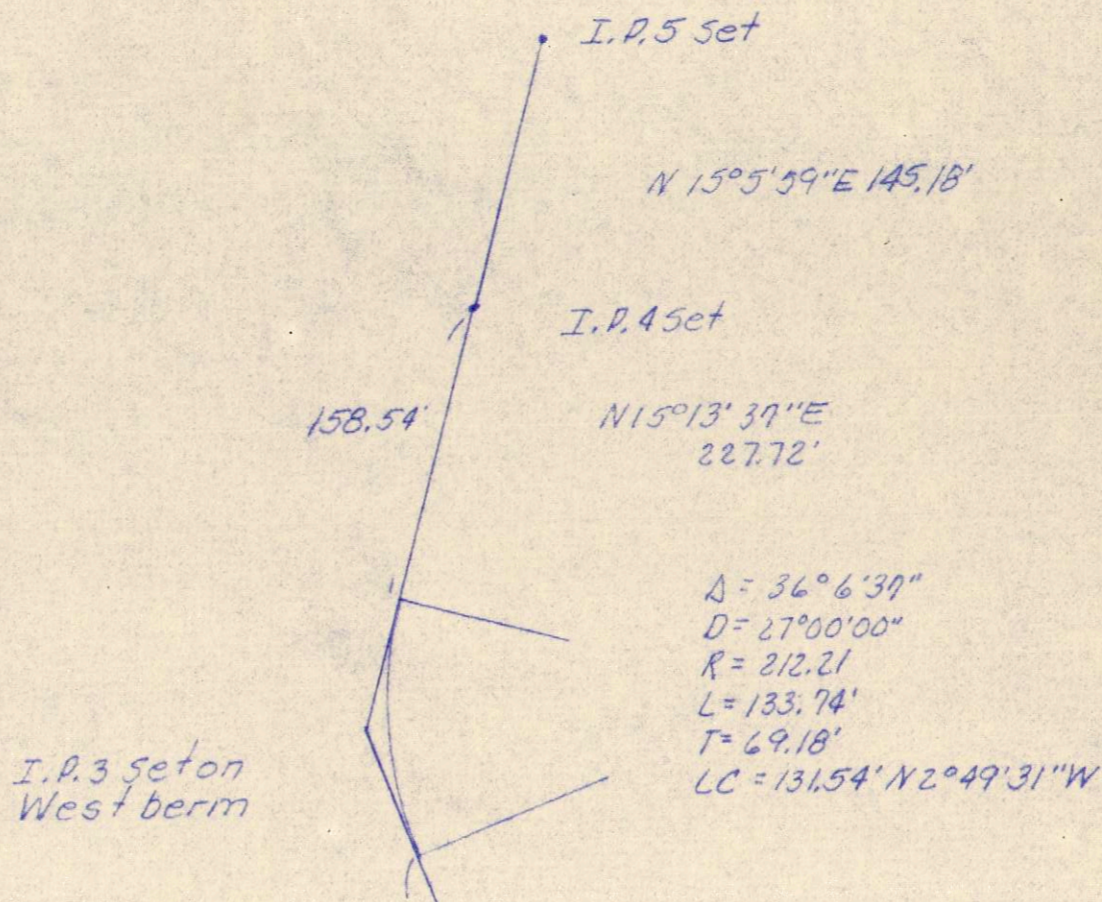
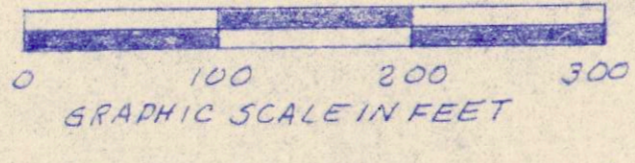


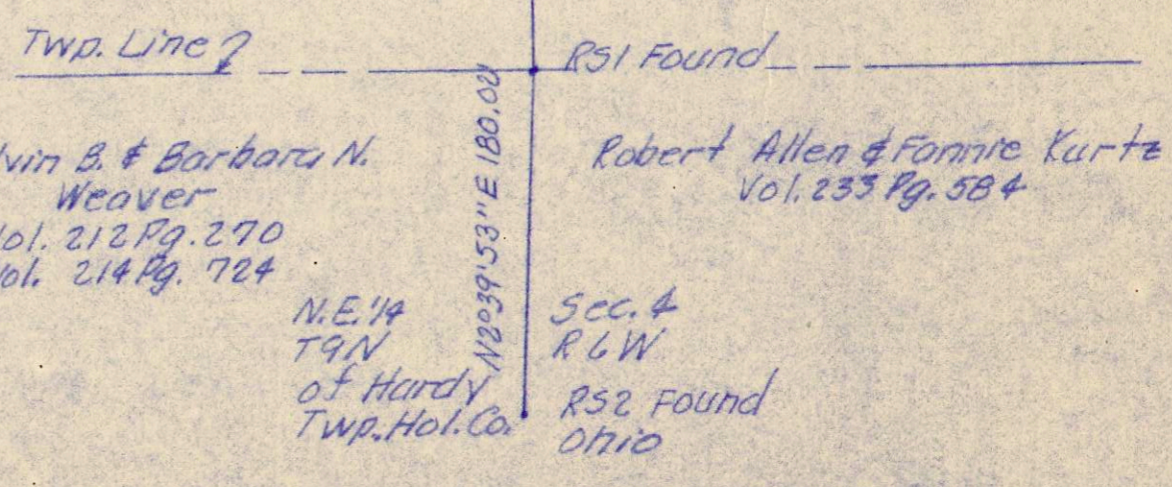
M-215



Vernon J. & Susan Kurtz  
Vol. 192 Pg. 730  
Approximate to T.R. 601  
in Lot 7, 3rd Qtr., T10N,  
R6W, of Salt Creek Twp.,  
Hol. Co., Ohio



CENTERLINE SURVEY  
T.R. 601  
in  
Lot 7, 3rd Qtr. T10N, R6W  
of Salt Creek Twp., Hol. Co.,  
Ohio.  
Robert L. Kasner R.S. 5193  
P.E. 28820  
10/29/90



NORTH  
Assumed North 1329.35'