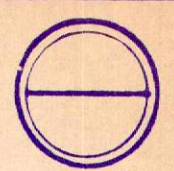


SR 520 m-118

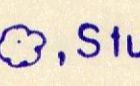

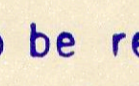

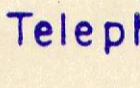
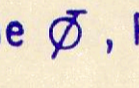
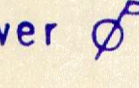
STATE OF OHIO
 DEPARTMENT OF TRANSPORTATION
HOL-520-9.57
 KILLBUCK TOWNSHIP
 HOLMES COUNTY

HOL-520-9.57	OHIO	
	FHWA REGION	
	FEDERAL PROJECT	

RIGHT OF WAY PLAN

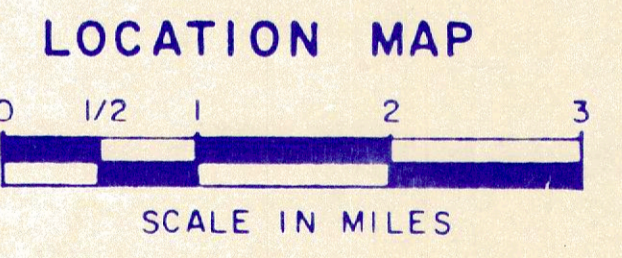
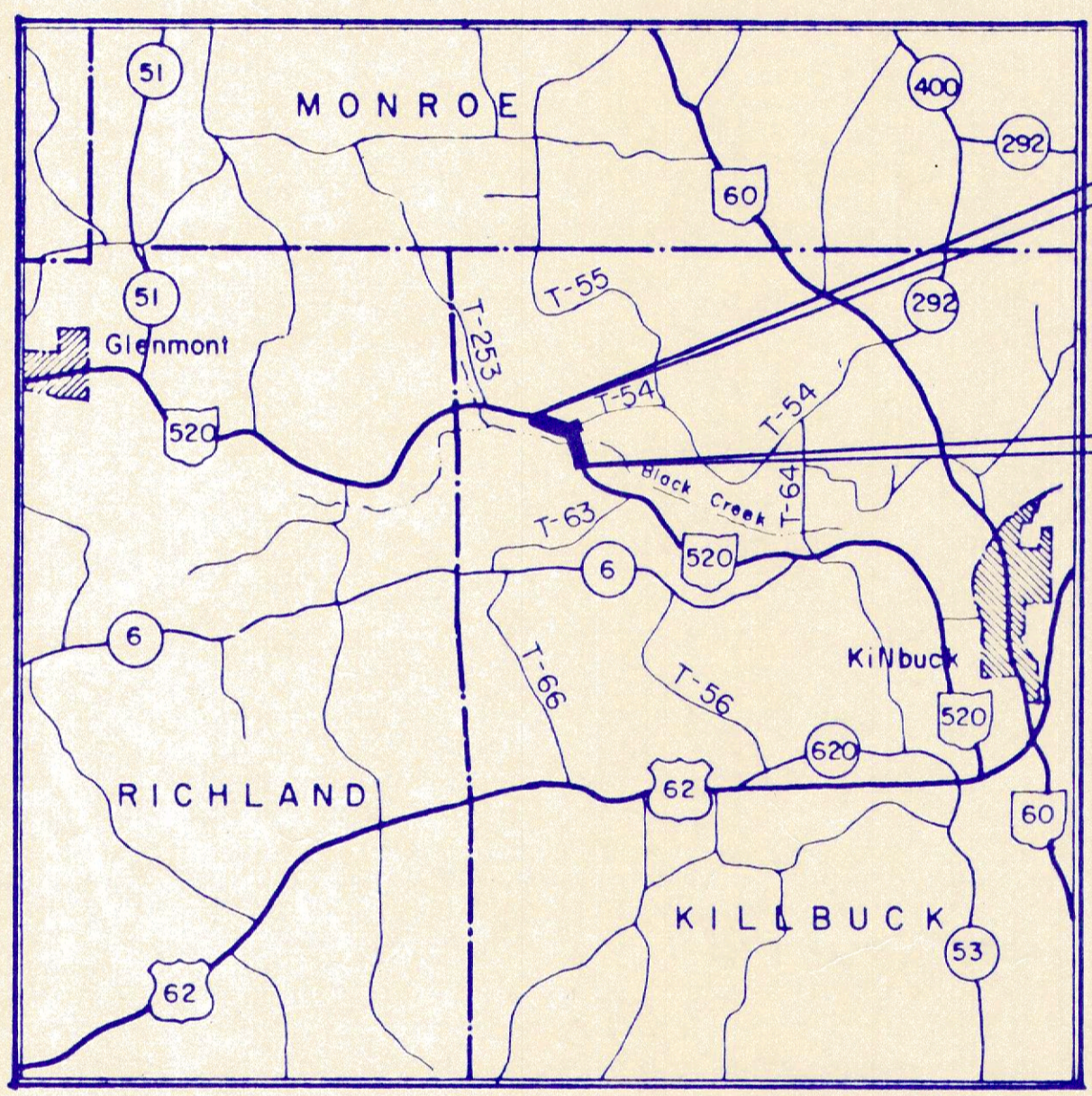
R/W ONLY | HOL-520-9.57

CONVENTIONAL SIGNS

County Line ————	Limited Access (only) ———— LA ————
Township Line ————	Right of Way (only) ———— R/W ————
Section Line ————	Limited Access & Right of Way — LA & R/W ————
Corporation Line ———— or ————	Existing Right of Way ———— R/W ————
Fence Line (existing) ———— (proposed) ————	Property Line ———— (in existing fence) ————
Center Line ————	Railroad ———— or ————
Trees  , Stumps  , (to be removed)  	Guardrail (existing) ———— (proposed) ————
Utility Poles: Telephone  , Power  , Light 	Gas & Oil Line ———— G ———— G ————

INDEX OF SHEETS

CENTERLINE SURVEY PLAT	1
PROPERTY & UTILITY MAP	2
RIGHT OF WAY SUMMARY	3
PLAN SHEETS	4-7



PORTION TO BE IMPROVED ————
 STATE & FEDERAL ROUTES ————
 OTHER ROADS ————

ACQUIRING AGENCY: STATE OF OHIO

I hereby approve these plans and declare that the making of this improvement will not require the closing to traffic of the highway and that provisions for the maintenance and safety of traffic will be as set forth on the plans and estimates.

APPROVED _____
 DATE _____ ASST. DEPUTY DIRECTOR/ REAL ESTATE ADMINISTRATION

APPROVED _____
 DATE _____ DIRECTOR/ DEPARTMENT OF TRANSPORTATION

Plan Prepared By:
 KARL R. ROHRER ASSOC. INC.
 3810 RIDGEWOOD ROAD
 AKRON, OHIO

Project: Hol-520-9.57
 Date of letting 19 Contract No.

DEPARTMENT OF TRANSPORTATION
 FEDERAL HIGHWAY ADMINISTRATION

APPROVED:

 DIVISION ADMINISTRATOR DATE

TOTAL NUMBER
 I OWNERSHIPS
 O TOTAL TAKES
 O OWNERSHIPS W/STRUCTURES
 O OWNERSHIP W/"P" ITEMS

NOTE: RECORD AREA AFTER OUTSALES
 MINUS TOTAL P.R.O. MINUS NET
 TAKE EQUALS NET RESIDUE.

CALC BY: J.B.C.
 DATE: 10-10-87
 CHKD BY: G.S.
 DATE: 10-10-87

HOL-520-9.57
 STATE PROJECT
 NO. 11775 (0)

OHIO
 FHWA REGION 5

32
 36

SUMMARY OF ADDITIONAL RIGHT OF WAY

HOLMES COUNTY

R/W PLAN SHEET

3
7

Note: All areas in acres unless otherwise noted.

PARCEL	OWNER	SHEET NUMBER	OWNERS RECORD		RECORD AREA	TOTAL P.R.O.	GROSS TAKE	P.R.O. IN TAKE	NET TAKE	STRUCTURE	NET RESIDUE		TYPE FUND	REMARKS AND PERSONALITY	AS REQUIRED	
			BOOK	PAGE							LEFT	RIGHT			BOOK	PAGE
I-WD	DEAN BOYD AND DORIS BOYD	4,5,6,7	187	124	48.993 AC.	2.901	2.743	1.802	0.941	---	41.661	3.49	STATE	TRACTS NO.1 & NO.2 Sec. 3		
					17.246 AC.	1.172	0.938	0.690	0.246	---	2.280	13.546	STATE	TRACT NO.4 Sec. 8		
					23.000 AC.	0.014	---	---	---	---	22.986	---	STATE	TRACT NO.3 Sec. 8		
					2.000 AC.	---	---	---	---	---	2.000	---	STATE	TRACT NO.5 Sec. 8		
	TOTAL FOR PARCEL I-WD				91.239 AC.	4.087	3.681	2.492	1.189	---	68.927	17.036	STATE			
I-T		5,7					0.026	0	0.026	---	---	---	STATE	TRACTS NO.1 & NO.2, TO CONSTRUCT FIELD DRIVE		
I-T-I		5					0.114	0	0.114	---	---	---	STATE	TRACTS NO.1 & NO.2 TO CONSTRUCT FIELD DRIVE		

17
 15.826
 1.172

 16.998
 938

 17.936

REV.	DATE	DESCRIPTION
	2-25-88	COMPLETION DATE

