

Date of Transfer.	OWNERS' NAMES.		DESCRIPTION OF PROPERTY.				Whole No. of Acres.		Tax Value.	Part Transferred.	No. of Acres Transferred.		Tax Value of Part Transferred.	TO WHOM TRANSFERRED.	Remarks.
							Acres.	H.			Dollars.	Acres.			
1884 March 29	Snyder George W	r r	7	10	4	4	12	280	all	12	280	r	O'Callagh William	r	
"	Same	r r	7	10	4	5	7	150	all	7	150	r	Same	r	
April 1	Dawson Eleanor	r r	13	13	2		160	4650	all	160	4650	r	born Louisa	r	
"	Reiser Robert	r r				68		30	all		30	r	Bushey Peter	Inc. meet at Shadwell	
"	Wheat Philip M.	r r	13	14	35		40	910	E 1/2 N 1/2 S 1/2	19 3/4	450	r	Wheat John	r	
"	Same to Balance	r r	13	14	35		20 1/4		all	20 1/4	460	r	Wheat Philip M.	r	
"	Flerzer H. C. & B	r r				94		510	all		510	r	Gailey, Graham & Co.	r	
"	Lowr Margaret	r r				67		30	all		30	r	Edgar	r	
April 25	Collier Joseph	r r	7	10	4	2	40	990	all	40	990	r	Collier William	r	
May 7	Hammond Peter	r r	13	13	11		99	2620	pt Ept S E	80	2110	r	Switzer A. H.	r	
"	Same to Balance	r r	13	13	11		19	710	all	19	570	r	Hammond Peter	r	
"	Bill Dennis	r r				38		30	all		30	r	Hites Mary R.	r	
May 27	McLelland Lucy A.	r r				86		280	all		280	r	Riley Sarah A. C.	r	
June 14	Taylor J. A.	r r				55		30	all		30	r	Hedman Belle A.	r	
"	Same	r r				56		30	all		30	r	Same	r	
"	Same	r r				57		30	all		30	r	Same	r	
"	Same	r r				58		30	all		30	r	Same	r	
June 16	Mowry Jane	r r				88		180	all		180	r	Brighty George T.	r	
Aug 21	Crawford Lewis	r r	13	13	10		160	2970	pt Ept S 1/2	20	300	r	Bigham John G.	r	
"	Same	r r	13	13	10		140	2620	all	140	2620	r	Crawford J. H. R. & J. H. H.	r	
"	Crawford Lewis	r r	13	13	16		20	400	all	20	400	r	Bigham John	r	
Sept 30	Floyer Elizabeth	r r				1		30	all		30	r	Keightly B. & W.	r	
"	Same	r r				2		240	all		240	r	Same	r	
Dec 19	Wheat P. M.	r r	13	14	35		20	460	all	20	460	r	Haleman Wm. P.	r	
"	Hartman Amiah	r r				30		130	all		130	r	Hunter Sophia	r	
"	Same	r r				31		30	all		30	r	Same	r	
"	Same	r r				32		40	all		40	r	Same	r	
"	Robinson Elizabeth	r r	13	14	30		240	5800	all	240	5800	r	Robison Wm. H.	r Transferred	
"	Same	r r	13	14	30		39	930	all	39	930	r	Robison James J.	r from Will	
1885 Jan 3	Conile Daniel	r r	13	14	28		50	1050	N. pt.	44	960	r	Erving Thomas	r	
"	Same to Balance	r r	13	14	28		5 65	120	all	5 65	120	r	Conile Daniel	r	
"	Thompson David	r r	7	10	4	5	7	50	200	all	7 50	200	r	Donnan Wm. H.	r Tax title
"	Same	r r	7	10	4	5	2	50	60	N. W.	31	10	r	Same	r
"	Same to Balance	r r	7	10	4	5	2	19	50	all	2 19	50	r	Thompson David	r
"	Stillwell Wellington	r r				181		10	all		10	r	Schlupf Jacob	r	
Feb 27	Crawford Lewis	r r				184		10	all		10	r	McCluckey Hudson	r	


Record of Transfers in Holmes County,

*Prairie*

For the Year 1884.

*Mo. 2.*

Date of Transfer.	OWNERS' NAMES.		DESCRIPTION OF PROPERTY.				Whole No. of Acres.		Tax Value.	Part Transferred.	No. of Acres Transferred.		Tax Value of Part Transferred.	TO WHOM TRANSFERRED.	Remarks.
			Range.	Tp.	Sec.	Lot.	WHAT PART OF SECTION OR LOT.	Acres.	H.	Dollars.	Acres.	H.	Dollars.		
Mar 1885	7	McClulloch James	13	13	12			74	2130	all	74	2150	Johnson Esop D.		
March	23	Casner Elizabeth				133			140	all		140	Miller Catharine		
		Miller Catharine				145			310	all		310	Casner Elizabeth A.		
		Same				146			20	all		20	Same		
	25	Seehey Theodore B.	13	13	6			8	400	all	8	400	Seehey Wm E.		
	29	McClulloch Lucinda	13	13	12			9	200	all	9	200	Lufold Robert S.		
	30	Painter Peter				27			60	all		60	Same		
		Same				28			40	all		40	Same		
Apr	2	Moreland George H	13	13	6			118	28	2990	78	28	1980	Moreland Johnson	
		Same	13	13	6			40		1010	40		1010	Coring Samuel W.	



Date of Transfer.	OWNERS' NAMES.		DESCRIPTION OF PROPERTY.				Whole No. of Acres.	Tax Value.	Part Transferred.	No. of Acres Transferred.		Tax Value of Part Transferred.		TO WHOM TRANSFERRED.	Remarks.	
										Acres.	H.	Dollars.	Acres.			H.
<sup>1885</sup> Apr	8	Farr Susan VV			27	In Lot Holmesville		60	W/2			30	Miller Robert J. VV			
"	"	Same to Balant			27	Ch " " "		50	all			30	Farr Susan VV			
"	"	Farr Susan VV			28	" " "		40	W/2			20	Miller Robert J. VV			
"	"	Same to Balant			28	E 1/2 " " "		20	all			20	Farr Susan VV			
"	16	Johnson Esop. VV	13	13	12	N 1/2 NE	74	2150	all	74	2150	Reitz, Philip VV				
"	18	Field Joseph. A VV			136	In Lot		220	all			220	Shub. R. J. VV			
"	24	Swan Jacob. VV	13	14	35	Imp'd side S E	1	50	50	all	1	50	50	Painter Peter VV		
"	27	Hudson Caleb. VV	6	10	4	10	SW	10	200	all	10	200	Goodman Leonard VV			
"	"	Same VV	6	10	4	11	SW	47	52	1360	all	47	52	1360	Same VV	
May	9	Graun W. H. VV	13	13	8		NW NW	80	1280	SW pt	55	880	Graun John M. VV			
"	"	Same VV	13	13	8		NW NW NW	25	400	all	25	400	Snyder Martha S. VV			
"	16	Smelzer Andrew D. VV			23	Holmesville		170	all			170	Hammond Mary + James VV			
"	20	Leile Daniel VV	13	14	28		NW NW SW	76	450	all	76	450	Leeper H. B. VV			
"	"	Same VV	13	14	28		NW NW S E	5	65	120	all	5	65	120	Same VV	
May	30	Christophe Rebecca VV	13	13	4		NE NW S E	2	52	60	all	2	52	60	Miller Mary D. VV	
June	17	Hawty Thomas VV	13	14	29		NE NE NE	15	160	W/2	5	14	50	Hittman William VV		
"	17	Same to Balant VV	13	14	29		NE NE NE	9	80	all	9	80	110	Hawty Thomas VV		
"	18	Spang Jacob VV			125	In Lot Holmesville		170	all			170	Haas Catharine VV			
"	"	Same VV			128	" " "		130	all			130	Same VV			
"	22	Hook Jane M. VV			82	" " "		30	all			30	Hook Benjamin, Jr. VV	See on as. Dupl. Locality James M. Hook		
"	23	Metcalf Matilda VV	13	14	30	S side NW	1	50	190	all	1	50	190	Metcalf Ellen VV		
July	18	Lytle Henry C. VV	13	13	1		NE	143	3280	E 1/4	80	1970	Ballagh Wm VV			
"	"	Same to Balant VV	13	13	1		W/2 NE	63	1310	all	63	1310	Lytle Henry C. VV			
Aug	29	Painter Peter VV	13	14	34		E 1/4 S E	90	3310	all	90	3310	Miller + Painter VV			
Oct	5	McCulloch Lucinda VV	13	13	1		S E	143	3150	all	143	3150	Reitz Philip M. VV	See calls for 147 1/2 acres		
"	19	Tuttle C. VV			511	In Lot Holmesville		30	all			30	Freshcorn Jacob VV			
"	22	Woodruff W. H. VV	7	10	4	5	Ch. E. pt	40	1	790	all	40	1	790	Leng Sarah VV	
"	22	Same VV	7	10	4	4	NW pt	1	46	30	all	1	46	30	Same VV	See called to Despt.
"	23	Gilmore Thomas VV	13	14	30		NE S E	6	140	all	6	140	Gilmore Thomas VV			
"	"	Same VV	13	14	29		NW NW SW	47	1440	all	47	1440	Same VV	See calls for 45 1/2 Acres		
Nov	20	Rice Lydia VV			131	In Lot Holmesville 1/2		220	all			220	Carman Joseph VV			
"	"	Shree Catharine VV			131	" " " 1/2		220	all			220	Same VV			
"	27	Yanger Philip VV	13	13	2		pt NW NE	117 1/2	2610	S. E. pt	22 1/2	500	Yanger Jacob VV			
"	"	Same to Balant VV	13	13	2		" " "	95	2110	all	95	2110	Yanger Philip VV			
Dec	14	Busher Peter VV			68	In Lot Holmesville		30	all			30	Keser Robert VV			
"	"	Busher Wm A. VV			123	40 ft end " "		160	all			160	Busher Peter VV			
Jan	25	Neizer Mary A. VV			123	N end " "		70	all			70	Hunter Thomas J. VV			

*Primer*

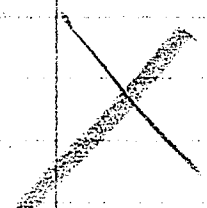
*22, 20*

Date of Transfer.	OWNERS' NAMES.		DESCRIPTION OF PROPERTY.				Whole No. of Acres.		Part Transferred.	No. of Acres Transferred.		Tax Value of Part Transferred.		TO WHOM TRANSFERRED.	Remarks.		
							Acres.	ft.		Acres.	ft.	Dollars.	Dollars.				
1885 Dec.	17	Yoder Daniel M. W.	6	10	3			S Ept.	9	63	220	all	9	63	220	Yoder Joseph. W.	
	21	Heiser James W.	13	13	5-			Spt. E E S W	25		411	all	25		411	Smyle's Martha G. W.	
1886 Jan.	15	Crocco Henry W.	13	13	10			W 1/2 N E	80		2710	E. 1/4 W	4	60	110	R. P. C. M. V. & Heft	Good bed this assessment.
"	"	Same to Balance	13	13	10			W 1/2 N E	75	40	2600	all	75	40	2600	Crocco Henry W.	
"	19	Shadle William W.				76	In Lot Holmesville				20	all			20	Conroy John W.	By order of Shadle & Conroy
"	20	Cameron George W.	13	14	35			W 1/4 NW	135		3170	E 1/4 W	50		1020	Ewing Thomas W.	
"	"	Same to Balance	13	13	35			W 1/4 NW	85		2150	all	85		2150	Cameron George W.	
"	"	Yauger Philip W.	13	13	2			W 1/4 NW N E	117	50	2610	1/4	88	12	1960	Marchand Jesse W.	Tax Title
"	"	Same to Balance	13	13	2			W 1/4 NW N E	29	38	650	all	29	38	650	Yauger Philip W.	
"	"	Shadle William W.				71	Smith Perkins add.				20	all			20	Marchand Jesse W.	Tax Title
"	25	Floge Jonathan W.	13	13	9			W 1/4 N E	3		40	all	3		40	Peter Cyril W.	Tax Title
"	30	Meller Wm H. W.	13	13	3			NW 1/4 S W	12		200	all	12		200	Griffin George C. W.	
Feb.	23	Chambers George W.	13	13	2			NW 1/4 N E	13	50	290	N E	2		40	Capillon John B. W.	
"	"	Same to Balance	13	13	2			NW 1/4 N E	11	50	250	all	11	50	250	Chambers George W.	
Mar.	4	Grover John W.	13	14	30			Ept S 1/2 N E	15		400	all	15		400	Gorrell Thomas W.	
"	20	Beighy George J. W.				85	In Lot Holmesville				180	all			180	Beighy Mary S. W.	
April	1	Painter Peter W.	13	13	3			S 1/4 S W	30		410	all	30		410	Wicks & Sterling W.	
"	10	Reed Joseph W.				142	In Lot Holmesville				130	all			130	Boner Catharine W.	
"	24	Taylor D. A. W.				62	" " "				30	all			30	Beighy Nicholas W.	
"	"	same				63	" " "				30	all			30	same	
"	"	same				64	" " "				30	all			30	same	
May	4	Grover John M. W.	13	13	8			S 1/2 NW	80		1380	S 1/2 NW	25		400	Coushall Joseph W.	
"	"	same	13	13	8				12	50		S 1/2 NW	12	50	200	Swinehart William W.	
"	"	Same to Balance	13	13	8			S 1/2 NW	42	50	780	all	42	50	780	Grover John M. W.	
"	25	Hemp Milton W.	13	14	32			N 1/4 NW	60		1360		1		20	Hanna W. S. W.	
"	"	Same to Balance	13	14	32			N 1/4 NW	59		1340		59		1340	Hanna Milton W.	


~~See page 114~~  
X

Date of Transfer.	OWNERS' NAMES.		DESCRIPTION OF PROPERTY.				Whole No. of Acres.		Tax Value.	Part Transferred.	No. of Acres Transferred.		Tax Value of Part Transferred.	TO WHOM TRANSFERRED.	Remarks.
							Acres.	H.	Dollars.	Acres.	H.	Dollars.			
June 18	Wheaton Edward M.	13 14	14	1		100		2880	all	100		2880	Kilgore J. G. & J. V. V		
" 19	Moreland William	13 14	28		Spt SE	70		1710	all	70		1710	Bishop Peter P. V V		
" "	Same	13 14	28		S Ept SW	32		450	all	32		450	Same V V		
Sep 15	Marchand Juse.	13 13	21		pt NW NE.	88	12	1960	S Ept NE	16	87	330	Younger Jacob	add to his other piece	
" "	Same	13 13	21		pt NW NE.	25	74	740	pt NW NE	25	74	740	Younger Philip	add to his other piece	
" "	Same	13 13	21		pt NW NE.	45	51	890	all	45	51	890	Parrot Charles G. V V		
Oct 16	Croes. Keifer	13 14	31		Ept SW	69		1900	NEpt SW	2		60	Trustee Pranie Popul	prop'd from Supr.	
" "	Same to Balamee	13 14	31		Ept SW	57		1840	all	57		1840	Croes Keifer V V		
Nov. 11	Alliroo Catharine	13 13	15		NE Ept NW	2		200	all	2		200	Muller M. Margauk V V		
" 18	Ewing Thomas	13 14	35		Ept NW	50		1020	pt NW	25		570	Coleman Wm P. V V	add to other piece	
" "	Same to Balamee	13 14	35		Mid pt NW	25		570		25		570	Ewing Thomas V V		
Dec + 8	Lecky Jeremiah	13 14	32		SW	160		3840	NE	22	18	470	Doddy Geo. A. V V		
" + "	Same	13 14	32		pt SW	137		823370	pt E side	23	18	490	Gilburn Laniga V V		
" + "	Same to Balamee	13 14	32		pt SW	114		642880	all	114		642880	Lecky Jeremiah + V V		
" 9	Painter Peter	13 14	35		pt E side S E	1	50	50	all	1	50	50	Bark Maria E. V V		
" 15	Mcullough Sarah	13 13	6		pt E side NE	25		490	all	25		490	Moreland Eros. V V		
" 20	Taylor J. A.				188 In Lat Holmesville			10	all			10	Davis Sarah V V		
" 24	Poulson Edward J.	13 13	5		NW SE	40		1000	all	40		1000	Moreland Wm V V		
" 24	Same	13 13	5		SEpt NE	10		220	all	10		220	Same V V		
Jan + 18	Reed Joshua				165 Holmesville			20	all			20	Schlupf Jacob + V V	part title	
" 19	Heile Margaret				166 Holmesville			130	all			130	Peter E. V V		
" 21	Poulson Edward J.	13 14	34		E Ept NW	79	50	2860	all	79	50	2860	Dougherty Francis V V		
Feb 16	Lecky Jeremiah	13 14	32		pt S W	114		642880	pt S E SW	23	93	520	Lecky Harpy. + V V		
" + "	Same	13 14	32					2360	pt S E SW	19	43	720	Lecky Arthur + V V		
" + "	Same to Balamee	13 14	32					281640	all	71	28	1640	Lecky Jeremiah + V V		
" 17	Lytle John H.	13 14	33		pt NE S E	40		600	all	40		600	Lytle F. Cutter V V		
" * 26	Schlupf Jacob				165 Holmesville			20	all			20	Boner A. J. + V V	part title transferred	
March 1	Lecky Jeremiah	13 14	32		pt SW	71	28	1640	NWpt	17	43	470	Lecky Sarah V V		
" "	Same	13 14	32		pt SW	54	85	1170	SWpt	21	43	460	Lecky Mary V V		
" "	Same	13 14	32		S E pt SW	33	42	710	all	33	42	710	Lecky James H. V V	Rec'd call for 188 1/2 acres	
" 8	Woodruff Thomas	16 10	3	9	pt NW	50		990	pt NW	5		100	Witten Joseph S. V V		
" "	Same to Balamee	16 10	3	9	pt NW	45		890	all	45		890	Woodruff Thomas V V		
" 9	Graven John M.	13 13	8		pt S W NW	42	50	780	pt S W NW	12	50	200	Stocker C. S. V V		
" "	Same to Balamee	13 13	8		pt S W NW	30	00	580	all	30	00	580	Graven John M. V V		
" * 19	Cavillon John B.	13 13	2		pt NW NE	2		40	all	2		40	Coe Isaac B. V V		
" * 26	Coe Isaac B.	13 13	2		pt NW NE	2		40	all	2		40	Cavillon John B. V V		

Date of Transfer.	OWNERS' NAMES.	DESCRIPTION OF PROPERTY.				WHAT PART OF SECTION OR LOT.	Whole No. of Acres.		Tax Value.	Part Transferred.	No. of Acres Transferred.		Tax Value of Part Transferred.	TO WHOM TRANSFERRED.	Remarks.
		Range.	Tp.	Sec.	Lot.		Acres.	H.			Dollars.	Acres.			
1887 March 26	Switzer C. H.	✓	✓	3	13	11			90		2110	all	80		2110 Arnold Henry ✓
" 30	Parrot Emily & Louisa	✓	✓	13	14	25			30		540	all	30		540 Parrot Lewis W. ✓
April 1	Gately Graham & Co	✓				94					570	all			570 Gately Samuel ✓
" 2	Keightly Isaiah	✓				97					40	all			40 Keightly John ✓
" "	Same	✓				98					40	all			40 Same ✓
" 27	Hear Catharine	✓				125					170	all			170 Baker James J. ✓
" 27	Same	✓				128					130	all			130 Same ✓
May 17	Chambard George	✓	✓	13	13	2			11	50	250	all	11	50	250 Chambard Elizabeth ✓
" "	Same	✓	✓	13	13	35			58	50	1640	all	58	50	1640 Same ✓
" 9	Leenz Sarah	✓	✓	7	10	4	5		40		790	all	40		790 Arnold George ✓
" "	Same	✓	✓	7	10	4	4		1	$\frac{46}{100}$	30	all	1	$\frac{46}{100}$	30 Same ✓
" 18	Peter E. A.	✓	✓			154					130	all			130 Hile Margaret ✓



Date of Transfer.	OWNERS' NAMES.		DESCRIPTION OF PROPERTY.				Whole No. of Acres.		Tax Value.	Part Transferred.	No. of Acres Transferred.		Tax Value of Part Transferred.		TO WHOM TRANSFERRED.	Remarks.
							Acres.	II.			Acres.	II.	Dollars.	Dollars.		
1887. June 18	Bell Dennis	✓✓	Range	Tp.	Sec.	Lot.								to Sarah E. ✓✓		
20	Cameron Joseph	✓✓				37		50	all			50				
July 23	Lecky James H.	✓✓	13	14	32		33	43	710	all	35	43	710	to Paul ✓✓		
Aug. 2	Hook B. F.	✓✓				44		20	W/M			20		Bell D. D. ✓✓	This to correct transfer made	
"	Same to Balance	✓✓				44		260	all			260		Hook B. F. ✓✓	W. H. Reedland.	
Aug. 12	Painter W. Peter	✓✓	13	13	3		55		2500	NW SE SW	6	20	280	Poulsen Ella C. ✓✓		
"	Same to Balance	✓✓	13	13	3		48	80	2220	all	48	80	2220	Painter W. Peter ✓✓		
Sept. 21	Robinson James G.	✓✓	14	14	30		39		930	all	39		930	Hutman William ✓✓		
" 29	McCarty John	✓✓				107		40					40	Hook Benj. F. ✓✓		
"	Same	✓✓				104		30					30	Same ✓✓		
"	Same	✓✓				105		30					30	Same ✓✓		
"	Same	✓✓				104		30					30	Same ✓✓		
"	Same	✓✓				103		30					30	Same ✓✓		
"	Same	✓✓				102		30					30	Same ✓✓		
"	Same	✓✓				34		230					230	Same ✓✓		
"	Same	✓✓				35		40					40	Same ✓✓		
Nov. 12	Crawford Louis	✓✓				185		10	all				10	Crawford M. R. ✓✓		
"	Same	✓✓				186		10	all				10	Same ✓✓		
"	Same	✓✓				172		10	all				10	Same ✓✓		
"	Same	✓✓				168		10	all				10	Same ✓✓		
"	Same	✓✓				173		10	all				10	Same ✓✓		
"	Same	✓✓				190		10	all				10	Same ✓✓		
Dec. 24	Stueker Elizabeth	✓✓	14	14	24		160		3930	all	160		3930	Harrison Wm ✓✓		
1888. Jan. 2	Everly Thomas	✓✓	13	13	4		39		720	all	39		720	Painter Peter ✓✓		
" 9	Burke James	✓✓				93		40	all				40	McLellan Joseph ✓✓		
"	Same	✓✓				92		190	all				190	Same ✓✓		
" 13	Taylor J. A.	✓✓				45		30	all				30	Speelman Walter W. ✓✓		
"	Same	✓✓				46		30	all				30	Same ✓✓		
" 17	Wisne Hannah	✓✓	13	13	15		60		1190	all	60		1190	Peter E. A. ✓✓	tax title	
"	Thompson David	✓✓	10	10	11	5	2	19	50	all	2	19	50	Same ✓✓	tax title	
"	Ganger Philip	✓✓	13	13	2		49	50	1270	all	49	50	1270	Same ✓✓	tax title	



Date of Transfer.	OWNERS' NAMES.		DESCRIPTION OF PROPERTY.				Whole No. of Acres.		Tax Value.	Part Transferred.	No. of Acres Transferred.		Tax Value of Part Transferred.	TO WHOM TRANSFERRED.	Remarks.
							Acres.	H.			Acres.	H.			
1888			Range.	Tp.	Sec.	Lot.									
Feb.	2	Stucker Elizabeth	vv	13	14	26	953	160	3930	all	160	3930	Warrin Margaret,		
"	6	Dunbar Jane	vv				963		280	all		280	W Hook J. W.		
"	25	Sand Levi	vv	13	14	31		63	1510	all	63	1510	W Hastings James M.		
"	29	Cising R. C.	vv	13	14	31		2	50 160	all	2	50 160	W McFarland Wm	Deed calls for 1/2 acres	
March	17	McCullagh John G.	vv	13	13	15		62	1400	all	62	1400	W Keiswender John		
"	"	Same	vv	13	13	14		28	660	all	28	660	W Same		
"	27	Goodman Leonard	vv	6	10	3	10	10	200	all	10	200	W Gintterberger W. H.		
"	"	Same	vv	6	10	3	11	47	52 1360	all	47	52 1360	W Same		
"	28	Peterman James	vv	13	14	26		160	4270	PT	128	2570	W Peterman A. J.		
"	"	Same	vv	13	14	26		32	2570	all	32	1700	W Alice M. Gaily Et al.		
April	2	Peter E. A.	vv	13	13	75		60	1190	all	60	1190	W Cising Hannah +		
"	"	Cising Hannah	vv	13	13	5		60	1190	PT	12	240	W Leckey Theodore		
"	"	Same to Balance	vv	13	13	5		48	950	all	48	950	W Cising Hannah +		
"	10	Lov David	vv				66		30	all		30	W Macklin Mary		
"	"	Same	vv				65		30	all		30	W Same		
"	12	Hanna Milton	vv	13	13	6		23	540	all	23	540	W Moyer John.	Deed calls for 23 1/2 acres	
"	"	Leckey Sarah	vv	13	14	32		17	43 470	pt. 1/2 of 1810	10	10	W Leckey Mary A. +		
"	"	Same to Balance	vv	13	14	32		17	33 460	all	17	33 460	W Leckey Sarah.		
"	"	Leckey Mary A.	vv	13	14	32		21	43 460	pt. 1/2 of 1810	19	90 420	W Leckey Theo. B.		
"	"	Same to Balance	vv	13	14	32		1	43 40	all	1	53 40	W Leckey Mary A. *	Deed calls for other piece	
"	+	Leckey Mary A.	vv	13	14	32			10 10	all	10	10	W Leckey Theodore		
"	*	Same	vv	13	14	32		4	53 40	E pt	47	20	W Leckey Harvey J.		
"	"	Same to Balance	vv	13	14	32			66 20	all	66	20	W Leckey Mary A. *		
"	17	Taylor P. A.	vv	13	13	3		4	50 450	pt. 1/2 of 1810	2	60	W Spellman George J.		
"	"	Same to Balance	vv	13	13	3		2	50 390	all	2	50 390	W Taylor P. A.		
May	11	Kruger Joseph.	vv				73		20	all		20	W McCalland Charles W.		
"	"	Same	vv				74		20	all		20	W Same		
"	17	Lofas George	vv	13	13	8		20	420	all	20	420	W Lofas Thoma G et al		
Mar.	24	Black James	vv	13	14	35		40	890	all	40	890	W Black William		
June	19	Orange S. N. P.	vv				185		10	all		10	W Davis Sarah		
"	"	Same	vv				184		10	all		10	W Same		
"	"	Same	vv				172		10	all		10	W Same		
"	"	Same	vv				168		10	all		10	W Same		
"	"	Same	vv				173		10	all		10	W Same		
"	"	Same	vv				190		10	all		10	W Same		
Sept.	3	Daugherty Francis	vv	13	14	34		79	58 2860	all	79	58 2860	W Liggitt Cyrus S.		



Record of Transfers in Holmes County,

Practical For the Year 1888.

Date of Transfer.	OWNERS' NAMES.		DESCRIPTION OF PROPERTY.				Part Transferred.	No. of Acres Transferred.	Tax Value of Part Transferred.	TO WHOM TRANSFERRED.	Remarks.				
												Whole No. of Acres.	Tax Value.	Acres.	II.
1888			Range.	Tp.	Sec.	Lot.	WHAT PART OF SECTION OR LOT.	Acres.	II.	Dollars.	Acres.	II.	Dollars.		
June 28	Sidle John		vv	13	14	31	W <sup>1/2</sup> SW	197		5240	N E 1/4	58	05	1280	Sidle Philip S.
"	Same to Balance		vv	13	14	31	PT W <sup>1/2</sup> SW	138	95	3960	all	138	95	3960	Sidle John
July 7	Doty Thomas		vv	13	14	28	PT NW NW	7		140	all	7		140	Bushanan George R. & Lizzie J.
"	Same		vv	13	14	29	N E 1/4	9	84	110	all	9	84	110	Same
"	Stuebing P. S.		vv	13	13	4	NW NW	3		180	all	3		180	Snyder Jonathan
"	Riley Sarah A.		vv			86	Holmesville			280	all			280	Ephraim Amanda
"	Tamerson		vv			27	"			30	all			30	Shoemaker Joseph
"	Same		vv			28	"			20	all			20	Same
Aug. 14	Arnold George		vv	7	10	4	E 1/4	40		790	all	40		790	Ortlund Elizabeth
Oct. 24	Cutshall Joseph		vv	13	13	8	SW NW	25		400	all	25		400	Miller William H.
"	Dunbar James		vv			115	Holmesville			100	all			100	Shadle James
"	Same		vv			120	"			280	all			280	Same
Nov. 17	Mitten Joseph S.		vv	6	10	3	N 1/4	5		100	all	5		100	McGovern Emily E.
"	Beaty Robert		vv			52	Holmesville			140	all			140	McCarthy Louisa & King Catharine
Dec. 8	Cutter Samuel J.		vv	13	14	32	S 1/4 SW	35	43	710	PT E 1/4 SW	16	32	320	Haas Catharine
"	Same to Balance		vv	13	14	32	PT E 1/4 SW	19	70	390	all	19	70	390	Cutter Samuel J.
"	McFarland William		vv	13	14	31	W 1/2 Side NW	1	1/2	160	all	1	1/2	160	McFarland Anna
Dec. 14	Arnold Jacob J.		vv	13	13	13	E 1/4 frac	44		1070	all	44		1070	Arnold Charlotte
"	Same		vv	13	13	14	N 1/4 frac	27	1/2	500	all	27	1/2	500	Same
"	Same		vv	6	10	3	SW 1/4	39		890	all	39		890	Same
"	Same		vv	6	10	3	N 1/4	3	1/2	60	all	3	1/2	60	Same
"	Same		vv	6	10	3	N E 1/4	10		200	all	10		200	Same
1889	McLellan Charles		vv	13	14	36	SW 1/4	79		1130	all	79		1130	Evans Thomas
Jan. 4	Lytle Henry C.		vv	13	13	1	W 1/2 NE	63		1310	all	63		1310	Miller Albert & Orisk.
"	Ausbaum Arch.		vv			181	Holmesville			10	all			10	Robinson H. H.
March 4	Roy Henry		vv			29	"			460	all			460	Spreeman George J.
March 18	Schaaf Augusta		vv			86	Holmesville			280	all			280	Kidder William L.
"	Poulsen Albert		vv			10	N 1/2			240	all			240	Parmer William A.
"	Same		vv			11	N 1/2			90	all			90	Same
"	Cavillon John W.		vv	13	13	2	N 1/4 E	2		40	all	2		40	Wise Simon P.
"	Gindlesberger Wm. H.		vv	6	10	3	S 1/4	47	33	1360	SW 1/4	5		230	Walters Amos
"	Same to Balance		vv	6	10	3	PT S 1/4	42	52	1130	all	42	52	1130	Gindlesberger Wm. H.
April 8	Bender Cornelius		vv			178	Holmesville			10	all			10	McLulloch Levi
"	Same		vv			174	Same			10	all			10	Same
"	Same		vv			164	Same			80	all			80	Same