


100

no. 1

Date of Transfer.	OWNERS' NAMES.		DESCRIPTION OF PROPERTY.				WHAT PART OF SECTION OR LOT.	Whole No. of Acres.		Tax Value.	Part Transferred.	No. of Acres Transferred.		Tax Value of Part Transferred.		TO WHOM TRANSFERRED.	Remarks.
			Range.	Tp.	Sec.	Lot.		Acres.	II.			Acres.	II.	Dollars.	Dollars.		
1884 April 2	Harold John & v		11	14	3		W. Ept N. W.	70		2130	all	70		2130	Peters Charles	r	
"	Same & v		11	14	3		S. Ept	52		1090	all	52		1090	same	r	
"	Same " v		11	14	4		Ept N. E.	28		590	all	28		590	same	r	
"	Same " v		11	14	4		Ept S. E. fract	56 1/2		1290	all	56 1/2		1290	same.	r	
June 4	Macke Barnhart & v		11	14	5		S. Ept N. E.	48		710	all	48		710	Hassmann Adam.	r	
June 18	Died Jacob W. & v		11	15	36		S. W. S. W.	17		450	all	17		450	Died John A. J. + Died Alexander	r	
"	Same & v		11	15	35		S. Ept S. E.	65		1930	all	65		1930	" " " "	r	
June 20	Leyman Henry & v		11	14	4		N. Ept	52		940	all	52		940	Shoup John.	r	
Aug. 12	Vanquiter August & v		11	15	29		pt. W. Ept N. W.	9 1/2		190	all	9 1/2		190	Duchant Jacob.	r	
Nov. 19	Godman Leonard		4	10	3	9	pt.	100		2480	pt.	5		110	Richard D. D. D. D.	See Athensburg Special	
"	Same to Balance		4	10	3	9	pt.	95		2371	all	95		2371	Godman Leonard.	r	
"	Feikert John & v		5	10	4	17	pt. S. Ept N.	58		1060	all	58		1060	Feikert Charles J.	r	
"	Mayer Samuel & v		5	10	11	34	N. E. Ept N.	92		2320	all	92		2320	Same Henry	r	
"	Same & v		5	10	4	35	N. Ept S. side.	8		170	all	8		170	Same	r	
Dec. 10	Newcomer Henry & v		11	15	34		W. Ept S. W. S. W.	50	50		W. Ept N.	35	50	880	Miller Jacob M.	r	
"	Same to Balance		11	15	34		E. Ept S. W. S. W.	15			all	15		400	Newcomer Henry.	r	
1885 Mar 11	Dunn Michael & v		5	10	4	3	S. W. Ept N.	61		1250	all	61		1250	Boyd Emile	r	
"	Same & v		5	10	4	13	Ept.	41		910	all	41		910	same.	r	



Rec'd calls for  
62.700 Acres  
Rec'd calls for  
41.400 Acres

Record of Transfers in Holmes County,

Print

For the Year 1885.

na.

Date of Transfer.	OWNERS' NAMES.		DESCRIPTION OF PROPERTY.				Whole No. of Acres.			Part Transferred.	No. of Acres Transferred.			Tax Value of Part Transferred.	TO WHOM TRANSFERRED.	Remarks.
							Acres.	H.	Dollars.		Acres.	H.	Dollars.			
Apr 20 1885	Immel Michael		11	15	35				all	13	75	320	Metz Richard			
"	Serge		11	15	36				all	63		1560	Same			
" 30	Peter Charles		11	14	4				NW 1/4	10		310	Kaufman Jacob	showed 1/2 S. below		
"	Samuel Balamer		11	14	4				all	46	50	980	Peter Charles			
May 18	Schwartruber Daniel		5	10	4	35			pt	1		20	Board Education	1/2 1/2 1/2 1/2		
"	Same to Balamer		5	10	4	35			all	24	50	540	Schwartruber Daniel			
"	Mannaw Henry		11	15	25				all	4		290	Mannaw George			
"	Same		11	15	25				all	1/2		10	Same			
" 28	Reister George		4	10	3	18			all	9		120	Leyman Rudolph			
" + 28	Reister Dorath		4	10	3	18			all	21		260	Same			
June 8	Harkstetter Henry		5	10	4	21			all	21	50	470	Immel John			
" 16	Putman W.S. + J.H.		11	15	36				pt NW	23	25	500	Immel John M.			
"	Same to Balamer		11	15	36				all	124	75	3080	Putman W.S. + J.H.			
" 23	Pfeifer John + Anna		11	15	33				all	148		3110	Pfeifer John			
"	Same		11	15	34				all	148		3110	Same			
" 27	Chuph Christian		5	10	4	16			all	45	75	1000	Slyer Peter			
Oct 26	Blaiser George		5	10	4	14			all	67		1100	Hlebstetter Henry	Dead calls for 70 1/2 acres		
"	Same		5	10	4	15			all	14	50	130	Same			
Jan 25 1886	Schmeider Jacob		4	10	3	20			all	20		280	Peter Alfred	Tax title		
"	Same		4	10	3	29			all	5		100	Same	Tax title		
" 30	Cyrus Isaac		5	10	4	27			all	30		710	Mayer L.P. + E.			
Feb 1 1885	Echenberger Jess		11	15	36				all	10		300	Beidler John N.	Dead calls for 10 1/2 acres		
March 11	Immel Michael		5	10	4	13			all	41		910	Vogt Emile			
April 26	Kaufman Jacob		11	14	4				pt NW 1/4 E. 1/2	12		60	Schmeider Henry			
"	Same to Balamer		11	14	4				all	6	88	250	Kaufman Jacob			

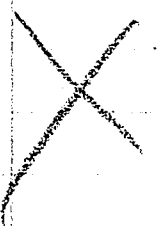
X

Record of Transfers in Holmes County,

Paint

For the Year 1886.

Date of Transfer.	OWNERS' NAMES.		DESCRIPTION OF PROPERTY.				Whole No. of Acres.		Part Transferred.	No. of Acres Transferred.		Tax Value of Part Transferred.		TO WHOM TRANSFERRED.	Remarks.
							Acres.	H.		Acres.	H.	Dollars.	Dollars.		
1886 June	17	Joss O. J.	V	14	10	3	27	S <sup>W</sup>	75	20	all	75	20	Blaser Julius	
"	18	Murman John	V	11	15	27		N <sup>E</sup>	160	42-10	N <sup>W</sup>	80	21 80	Murman Henderson	Direct calls for 81 acres
"	"	Same to Balance	V	11	15	27		S <sup>W</sup> - N <sup>E</sup>	80	20 30	all	80	20 30	Murman John	Direct calls for 81 acres
Oct.	16	Kelsch Elizabeth	V	15	10	4	30	S <sup>W</sup>	9	150	all	9	150	Stumacher Jacob	
Feb.	15	Yutzey Reuben	V	15	10	4	29		100	2430	all	100	2430	Yutzey Eli R.	
"	"	Same	V	15	10	4	27	N <sup>W</sup>	2	40	all	2	40	same.	
March	21	Schneider Peter Sen.	V	11	14	4		N <sup>W</sup> - S <sup>E</sup> frac	11	50 310	all	11	50 310	Schneider Henry H.	Wharf prom
April	1	Putman W.B. & J. W.	V	11	15	36		N <sup>W</sup>	124	75 3080	N <sup>W</sup>	75	20	Board of Education	Duplicate
"	"	Same to Balance	V	11	15	36		N <sup>W</sup>	124	3060	all	124	3060	Putman W.B. & J. W.	
"	"	Mayer C. R. & S. E.	V	15	10	4	27	S <sup>E</sup>	30	710	all	30	710	Tray Isador C.	

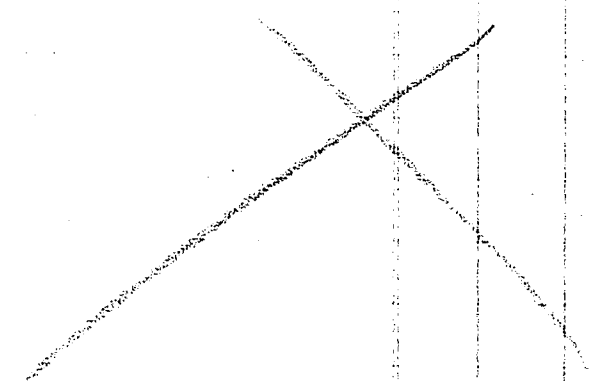


Record of Transfers in Holmes County,

No. 1. For the Year 1887.

Paint

Date of Transfer.	OWNERS' NAMES.		DESCRIPTION OF PROPERTY.				Whole No. of Acres.		Tax Value.	Part Transferred.	No. of Acres Transferred.		Tax Value of Part Transferred.	TO WHOM TRANSFERRED.	Remarks.
							Acres.	H.	Dollars.		Acres.	H.	Dollars.		
1887 Jan 13	Hochstetter Moses J. & V		11	14	4		120	2460	N 1/2 NW 1/4	16		300	Van Luntzen August	✓✓	
"	Same to Balance		11	14	4		104	2160	all	104		2160	Hochstetter Moses J. & V	✓✓	
Sept. 26	Crow John N. & V		11	14	5	SW	110	2970	S W 1/4	24	50	540	Crow Sprankle J. & V	✓✓	
"	Same		11	14	5	PT SW	115	50	N W 1/4	21	92	480	Crow Emma M. & V	✓✓	
"	Same		11	14	5	PT SW	93	58	N E 1/4	24		530	Crow Olive M. & V	✓✓	
"	Same		11	14	5	PT SW	69	58	W 1/2 W side	24		530	Crow Clara B. & V	✓✓	
"	Same		11	14	5	PT SW	45	58	N 1/2 E side	20	50	450	Crow Nora M. & V	✓✓	
"	Same		11	14	5	PT SW	26	00	W 1/2 S side	20		440	Harrold Melisse & V	✓✓	
"	Same		11	14	4	E 1/2 NE	104	2570	W 1/2 W side	24		590	Crow Wm N. & V	✓✓	
"	Same		11	14	4	E 1/2 NE	80		S. E. e	5		120	Crow Nora M. & V	✓✓	
"	Same to Balance		11	14	6	PT NE	75		all	75		1860	Crow John N. & V	✓✓	
Nov. 8	Wingier Christian & V		11	15	35	S E 1/4 S E	3	80	all	3		80	Hochendoerfer Gottlieb & V	✓✓	
Jan 5	Hochendoerfer Gottlieb & V		11	15	35	S E 1/4 S E	3	80	all	3		80	Wingier Christian & V	✓✓	



This is a copy of the original record.

Date of Transfer.	OWNERS' NAMES.		DESCRIPTION OF PROPERTY.				Whole No. of Acres.		Tax Value.	Part Transferred.	No. of Acres Transferred.		Tax Value of Part Transferred.	TO WHOM TRANSFERRED.	Remarks.				
							Acres.	H.	Dollars.		Acres.	H.	Dollars.						
1888			Range.	Tp.	Sec.	Lot.													
April	4	Mumaw George	v	v	11	15	33		SW.		160		3820	Wpt.	78	79	1670	W Weaver Gosh	Deed calls for 78 7/8 A. 1895d calls for 83 5/8 A.
"		Same	v	v	11	15	33		Ept		83	65	2130	Ept all	83	65	2130	W Miller Stephen	
June	5	Miser Philip	v	v	11	15	25		W side NW		60		1040	all	60		1040	W Miser Andrew	
"		Same	v	v	11	15	26		PT NE		110		2670	all	110		2670	W Miser David	
July	25	Bochsteller Henry	v	v	5	10	4	14	Ept		70	50	1100	all	70	50	1100	W Singerich Samuel	
"		Same	v	v	5	10	4	15	W pt		14	50	130	all	14	50	130	W Same	
Sept.	10	Bochsteller Jonas	v	v	5	10	4	24	SW pt.		22		470	all	22		470	W Miller Peter S.	
Oct.	8	Miller John P.	v	v	5	10	4	29	W pt.		75		1590	all	75		1590	W Weaver William	
"		Same	v	v	5	10	4	28	SW pt.		39		600	all	39		600	W Engle Henry	
Dec.	4	Smith Jacob	v	v	11	15	26		W pt. SW		100		1736	all	100		1730	W Smith Amanda	
"	12	Budler John Sr.	v	v	11	15	36		NE 1/2 SE.		10		300	all	10		300	W Bidler Lora	
"	31	Matthiot John	v	v	11	15	30		Adherent. NW		2 1/2		50	all	2 1/2		50	W Begay Eugene	
Mar.	8	Hull John Sr.	v	v	5	10	4	14	W pt		12		130	all	12		130	W Pickett Charles A.	
"	11	Smith Amanda	v	v	11	15	26		W pt SW		100		1730	all	100		1730	W Rudy Levi	
"	13	Harold Joseph	v	v	11	15	29		SE		160		4280	all	160		4280	W Smith Millard Jr	
"		Same	v	v	11	15	29		W 1/2 NE		80		1810	all	80		1810	W Same	
"		Same	v	v	11	15	29		SW		87 1/2		1260	all	87 1/2		1260	W Same	
"		Smith Millard Jr	v	v	11	15	29		SE		160		4280	all	160		4280	W Miller Louis & Smith Millard Jr	
"		Same	v	v	11	15	29		W 1/2 NE		80		1810	all	80		1810	W Same	
"		Same	v	v	11	15	29		SW NW		87 1/2		1260	all	87 1/2		1260	W Same	

See transfers for year 1889

Page 388

See Page 388 for transfers year 1889

add to other price