

Date of Transfer.	OWNERS' NAMES.		DESCRIPTION OF PROPERTY.				Whole No. of Acres.		Tax Value.		Part Transferred.	No. of Acres Transferred.		Tax Value of Part Transferred.		TO WHOM TRANSFERRED.	Remarks.
							Acres.	II.	Dollars.	Dollars.		Acres.	II.	Dollars.	Dollars.		
1884 April	11	Sauer Henry S.	5	5	211	✓	17 E side NW	2		110	all	2		110	✓	Kaser Hanniel ✓	
"	12	Deitz Levi	5	5	15	✓	7th NW	17		490	all	17		490	✓	Winger John ✓	
"	"	Meiner John	5	5	17	✓	SE NE E.	6		120	all	6		120	✓	Meiner Mary ✓	
"	"	Brow Rachel	5	5	12	✓	SE NW NE	46	50	1120	SW 1/4	27		720	✓	Luke John G. ✓	
"	"	Same to Balaney	5	5	12	✓	SE NW NE	19	50	400	all	19	50	400	✓	Brow Rachel ✓	
"	18	Berkey John	5	5	3	✓	SE SE	40		240	all	40		240	✓	Remington Peter H. ✓	
"	26	Kaser Jonathon J	5	5	5	✓	SE SE	13		140	all	13		140	✓	Berkey John ✓	
May	2	Remmer Jacob	5	5	2	✓	NW SE	11	50	380	all	11	50	380	✓	Gerber Mary ✓	
May	3	Mast Eli	5	5	3	✓	4th S side NW	22		490	all	22		490	✓	Mast Jacob E ✓	
"	"	Same	5	5	3	✓	SW SE	10		220	all	10		220	✓	Same ✓	
"	"	Same	5	5	3	✓	SW	15	3	4080	N E 1/4	13	50	3760	✓	Same ✓	
"	"	Same	5	5	3	✓	4th S. W.	14	50		all	14	70	320	✓	Kaser Samuel ✓	
"	11	Sheneman Thomas	5	5	23	✓	4th S. W.	12	5	2960	all	12	5	2960	✓	Samuel (creat) ✓	
See below	21	Mast John E.	5	5	7	✓	4th NW NE SE	10		270	all	10		270	✓	Miller Jeremiah ✓	
"	27	Raber Daniel	5	5	8	✓	4th SW	9		2620	Eft. NW SW	15		330	✓	Miller Samuel J. ✓	
"	"	Same to Balaney	5	5	8	✓	4th SW	8		2290	all	8		2290	✓	Raber Daniel ✓	
June	16	Drofer Conrad	4	4	5	✓	SE	17		3640	part SE	6	1/2	110	✓	Schroter Adam ✓	
"	"	Same to Balaney	4	4	5	✓	SE	16	4	3580	all	16	4	3580	✓	Drofer Conrad ✓	
"	25	Hochstetter John H.	4	4	6	✓	4th S side NW	4		1380	all	4		1380	✓	Deitz Josiah ✓	
July	15	Miller Jeremiah	5	5	7	✓	4th NW NE SE	10		270	all	10		270	✓	Keim Christian ✓	
July	30	Fair Abraham	5	5	21	✓	4th NW	5		110	all	5		110	✓	Schritman Benjamin H. ✓	
Sept.	27	Farrer Morris	5	5	15	✓	4th NW	2	47	470	N E 1/4	19	63	350	✓	Deitz Levi ✓	
"	"	Same to Balaney	5	5	15	✓	4th NW	4	54	120	all	4	54	120	✓	Farrer Morris ✓	
"	"	Farver Jonathan	5	5	15	✓	4th NW	2	3	520	all	2	3	520	✓	Deitz Levi ✓	
"	29	Miller Moses	4	4	6	✓	4th NW NE SW NW NW SE	7		1370	all	7		1370	✓	Miller Stephen J. ✓	
Oct.	3	Berkey John	5	5	3	✓	SE SE	1	50	140	all	1	50	140	✓	Miller Andrew S. ✓	
"	23	Eckert Adam	4	4	211	✓	4th NW SE	4		690	all	4		690	✓	Porter Martin ✓	
"	27	Brow Rachel	5	5	12	✓	SE NW NE	19	50	400	all	19	50	400	✓	Stuber Jacob ✓	
Nov.	11	Winger Frederick	5	5	12	✓	N. 1/4 NW NE	2	75	160	all	2	75	160	✓	Smider William ✓	
Dec.	8	Miller Peter	4	4	17	✓	4th NW NE	12	25	2520	all	12	25	2520	✓	Miller Jeremiah N. ✓	
"	9	Hopson Jacob	5	5	24	✓	N. 1/4 NW SW	3		420	all	3		420	✓	Olinger Christian ✓	
Feb.	18	Brider William	5	5	12	✓	4th NE	2	3	160	NE	2		60	✓	Baker John W. ✓	
"	"	Same to Bal	5	5	12	✓	4th NE	3		100	all	3		100	✓	Brider William ✓	
"	"	Schubach Noah	5	5	10	✓	4th SE	3		1270	all	3		1270	✓	Stensberger Jacob ✓	
"	"	Same	5	5	10	✓	4th NW NE	1		180	all	1		180	✓	Same ✓	
"	"	Hershberger Jacob	5	5	10	✓	4th SE	6		1480	all	6		1480	✓	Dopfabach Daniel ✓	
Dec.	23	Sheneman Jacob	5	5	25	✓	4th SW SW	2		70	all	2		70	✓	Sheneman John ✓	

Recd calls for only 44 Acres.

These

Ginnard

no. 1

Date of Transfer.	OWNERS' NAMES.		DESCRIPTION OF PROPERTY.				Whole No. of Acres.			Part Transferred.	No. of Acres Transferred.			TO WHOM TRANSFERRED.	Remarks.
							Aces.	H.	Dollars.		Aces.	H.	Dollars.		
April 4	Michael Klimec	5 8 14	SE	160	3800	all	160	3800	Rauer Andrew						
" 23	Hershberger Wm	5 8 5	SE 1/4 NE 1/4	35	90	650	SE 1/4 NW	05	10	Hershberger John W					
" "	Same to Balance	5 8 5	SE 1/4 NE 1/4	35	85	640	all	35	85	640	Hershberger Wm				
" "	Troyer Emanuel	5 8 6	NE 1/4	70	32	1460	N 1/4 N	33	32	680	Hershberger John W				
" "	Same to Balance	5 8 6	SE 1/4 NE 1/4	37	780	all	37	780	Troyer Emanuel						
May 2	Danner Michael	4 8 7	NE 1/4 SW 1/4	13	220	all	13	220	Troyer Isaac						
" 21	Storch Ged	5 8 23	N 1/4 NW 1/4 SW 1/4	54	870	all	54	870	Sheneman Thomas						
" + "	Same	5 8 23	NE 1/4 NW 1/4	21	310	all	21	310	Same						
" + "	Baker John W	5 8 12	NE 1/4 NE 1/4	2	60	all	2	60	Grass Frederick						
" "	Center Catharine	6 8 21	SW 1/4 SW 1/4	32	580	all	32	580	Lawson John M						
June 12	Row Andrew	5 8 22	NE 1/4 NE 1/4	80	1320	all	80	1320	Row Henry S						
" "	Same	5 8 22	NE 1/4 SW 1/4	40	360	all	40	360	Same						
" + "	Rauer Andrew	5 8 14	SE 1/4	160	3800	NE 1/4 NW	42	25	1000	Rauer Jacob					
" "	Same to Balance	5 8 14	SW 1/4 SE 1/4	117	75	2800	all	117	75	2800	Rauer Andrew				
" "	Row Henry S	5 8 22	NE 1/4 NE 1/4	80	1320	NW 1/4	30	490	Lewengood Daniel						
" "	Same to Balance	5 8 22	NE 1/4 NE 1/4	50	830	all	50	830	Row Henry S						
June 24	Gunter Martin	4 8 24	SE 1/4	159	8230	SW 1/4 SE 1/4	1	30	30	Eckerd Adam					
" "	Same to Balance	4 8 24	SE 1/4	157	50	3200	all	157	50	3200	Gunter Martin				
" "	Same	4 8 24	SW 1/4 NE 1/4	40	660	all	40	660	Eckerd Adam						
" "	Stutyman Elias J	5 8 21	SE 1/4 NW 1/4	81	75	1260	all	81	75	1260	Fisher Christian				
" "	Same	5 8 21	SW 1/4 SW 1/4	66	50	1220	all	66	50	1220	Same				
" "	Johnston William	5 8 25	SW 1/4 NE 1/4	5	190	all	5	190	Burger Eli						
Aug 4	Lower John W	5 8 5	SE 1/4 SE 1/4	1	25	270	all	1	25	270	Pruce George W				
Oct 1	Brown Henry	5 8 23	NE 1/4 SE 1/4	80	1520	all	80	1520	Brown Wm Th & J Jr						
" 28	Krieger Jacob	6 8 2	SW 1/4 NW 1/4	20	430	all	20	430	Krieger Mary						
Nov 18	Schlabach Jacob W	4 8 14	SE 1/4	160	3600	SW 1/4 NW 1/4	2	68	50	Rail Road Commetton Valley					
" "	Same to Balance	4 8 14	SE 1/4	157	32	3530	all	157	32	3530	Schlabach Jacob W				
" "	Miller Jeremiah P	4 8 17	NE 1/4 NE 1/4	123	25	2520	N 1/4 NW 1/4	1	64	30	Rail Road Commetton Valley				
" "	Same to Balance	4 8 17	NE 1/4 NE 1/4	121	61	2490	all	121	61	2490	Miller Jeremiah P				
" "	Miller Daniel J	4 8 17	SW 1/4 NE 1/4	33	66	980	N 1/4 NW 1/4	1	20	20	Rail Road Commetton Valley				
" "	Same to Balance	4 8 17	SW 1/4 NE 1/4	32	66	960	all	32	66	960	Miller Daniel J				
" "	Beechey Peter	4 8 17	NE 1/4 E 1/2 NW 1/4	20	270	N 1/4 NW 1/4	1	72	20	Rail Road Commetton Valley					
" "	Same to Balance	4 8 17	NE 1/4 E 1/2 NW 1/4	18	28	250	all	18	28	250	Beechey Peter				
" "	Beechey Abraham	4 8 17	SW 1/4 NW 1/4	120	3040	N 1/4 NW 1/4	1	97	40	Rail Road Commetton Valley					
" "	Same to Balance	4 8 17	SW 1/4 NW 1/4	118	03	3000	all	118	03	3000	Beechey Abraham				
" "	Danner Seth	4 8 17	SW 1/4	160	2920	NW 1/4 NW 1/4	1	82	30	Rail Road Commetton Valley					
" "	Same to Balance	4 8 17	SW 1/4	158	18	2890	all	158	18	2890	Danner Seth				

Should be
62 37 1/2
and should show
29 7 8/10
Section 17

as Road bed
This assessed
Deposited given


Same as above
Same as above

Record of Transfers in Holmes County,

German For the Year 1885

No 2

Date of Transfer.	OWNERS' NAMES.		DESCRIPTION OF PROPERTY.				Whole No. of Acres.	Tax Value.	Part Transferred.	No. of Acres Transferred.		Tax Value of Part Transferred.	TO WHOM TRANSFERRED.	Remarks.	
			Range.	Tp.	Sec.	Lot.				WHAT PART OF SECTION OR LOT.	Acres.				II.
June 1885	Johnson R M		9	8	4		2	50	120	all	2	50	120	Johnson Margaret	
"	Jewinger John		7	8	23		1	50	120	all	1	50	120	Johnson Margaret	
"	H. v. Stammant Phoe		9	8	21		3		20	all	3		20	Hawks Phoe	
Nov	Baker Abraham & r		4	8	14		147		3550	NE 1/4	2	95	60	Rail Road Connotton Valley	road bed this assessed
"	Same to Balance		4	8	14		144	05	3490	all	144	05	3490	Baker Abraham & r	
"	Fisher Christian & r		4	8	25		147		2530	NE 1/4	4	10	70	Rail Road Connotton Valley	same as above
"	Same to Balance		4	8	25		142	90	2460	all	142	90	2460	Fisher Christian & r	Refund given
"	Worner Michael G. & r		4	8	25		159		3550	NW 1/4	1	77	530	Rail Road Connotton Valley	same as above
"	Same to Balance		4	8	25		157	23	3520	all	157	23	3520	Worner Michael G. & r	
"	Berger Jacob D. & r		4	8	25		176		4610	E 1/2	2	55	60	Rail Road Connotton Valley	same as above
"	Same to Balance		4	8	25		173	12	4550	all	173	12	4550	Berger Jacob D. & r	Refund given
Dec	Spuder William & r					7			10	all			10	Grave Frederick & r	
"	Grave Frederick & r		5	8	12		2		60	all	2		60	Baker John W. & r	
"	Same					9			10	W end			10	Same & r	
"	Same to Balance					9			10	all			130	Grave Frederick & r	
"	Same					10			140	W end			10	Baker John W. & r	
"	Same to Balance					10			130	all			130	Grave Frederick & r	
"	Same					11			10	W end			10	Baker John W. & r	
"	Same to Balance					11			10	all			10	Grave Frederick & r	
"	Fisher J. Fair Ph. & r		5	8	12		101		1570	NW 1/4	32	20	790	Fair Phineas & r	road calls for
"	Same		5	8	12		48	80	780	all	48	80	780	Fisher Christian & r	32.20 Acres
"	Christinan Benj. H. & r		5	8	21		5		110	all	5		110	Widener Peter J. & r	road calls for
"	Beecher Moses & r		5	8	10		13		260	all	13		260	Schlabaeh Jacob & r	12 2/3 Acres
Jan 1886	Miller John S. & r		5	8	2		160		4040	all	160		4040	Miller John S. & r	road calls for
"	Oelinger Samuel & r		5	8	25		38		550	all	38		550	Bentz Daniel & r	37 1/2 Acres
"	Same		5	8	25		4	50	70	all	4	50	70	Same & r	
March	Lentz Lydia & r		4	8	4		86		1740	all	86		1740	Stitz John P. & r	
April	Hershberger Jacob & r		5	8	2		40		700	SE 1/4	2	25	40	Trofer Michael M. & r	
"	Same to Balance		5	8	2		37	75	660	all	37	75	660	Hershberger Jacob & r	
"	Kasir Samuel & r		5	8	5		14	70	320	all	14	70	320	Kleina Knecht Henrich & r	
May	Hershberger Emanuel & r		5	8	2		20		330	all	20		330	Hershberger Valentin & r	
"	Same		5	8	4		150		4120	all	150		4120	Same & r	
"	Same		5	8	4		20		370	all	20		370	Same & r	



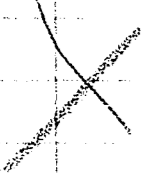
Date of Transfer.	OWNERS' NAMES.		DESCRIPTION OF PROPERTY.				Whole No. of Acres.			Tax Value.			Part Transferred.			No. of Acres Transferred.			Tax Value of Part Transferred.			TO WHOM TRANSFERRED.	Remarks.
							Acres.	H.	Dollars.	Acres.	H.	Dollars.	Acres.	H.	Dollars.	Acres.	H.	Dollars.	Acres.	H.	Dollars.		
1886			Range.	Tp.	Sec.	Lot.	WHAT PART OF SECTION OR LOT.																
May	26	Troyer Joel M. Ch.	8 25	8	7		SE 1/4 SE	1		30		all	1		30					Miller Noah G.	✓ ✓		
"	29	Brown Wm. F. J.	8 25	8	25		W 1/2 SE	80		1520		all	80		1520					Brown Wm. F.	✓ ✓		
June	17	Hoover Jacob	8 25	8	25		pt NE & SE	55		1010		pt NE & SE	33		660					Kelling Thomas	✓ ✓		
"		Same to Balance	8 25	8	25		W pt NE & SE	22		350		pt NE & SE	22		350					Hoover Jacob	✓ ✓		
"	15	Harbaugh Joseph	8 17	8	17		W pt S. Side SE	15		300		SE	5		100					Alexander Jacob	✓ ✓		
"		Same to Balance	8 17	8	17		W pt S. Side SE	10		200		all	10		200					Harbaugh Joseph	✓ ✓		
"	18	Helmutz John	8 4	8	6		NW pt SW	60		1240		S. Side	1 1/8		20					Schlabaeh Christian D.	✓ ✓		
"		Same to Balance	8 4	8	6		NW pt SW	58 8/2		1220		all	58 8/2		1220					Helmutz John	✓ ✓		
"		Helmutz Frederick	8 11	8	11		S. Side NE	80		1820		E. end	5		100					Schlabaeh Christian D.	✓ ✓		
"		Same to Balance	8 11	8	11		pt S. Side NE	75		1720		all	75		1720					Helmutz Frederick	✓ ✓		
Sept.	11	Kersteter Simon	8 25	8	25		W 1/2 NE	80		1220		S. E. pt	2 7/8		40					Brown Henry	✓ ✓		
"		Same to Balance	8 25	8	25		pt W 1/2 NE	77 2/2		1180		all	77 2/2		1180					Kersteter Simon	✓ ✓		
Oct.	6	Snyder John	8 22	8	22		S. SE	80		1360		all	80		1360					Fair Phineas	✓ ✓		
"	21	Miller David J.	8 2	8	2		NE 1/4 SW	83		1870		all	83		1870					Kaufman Abraham	✓ ✓		
Nov.	20	Ganser Henry	8 16	8	16		pt E. pt NE	7		140		all	7		140					Kaser Elijah	✓ ✓		
"	22	Post John	8 24	8	24		S. pt E. pt SW	16		200		all	16		200					Post John J.	✓ ✓		
"	24	Helmutz John	8 6	8	6		NW pt SW	58 8/2		1220		all	58 8/2		1220					Miller Jonas G.	✓ ✓		
Dec.	29	Kaser Elijah	8 16	8	16		pt E. pt NE	7		140		W. end	1 5/10		30					Kaser Isaiah	✓ ✓		
"		Same to Balance	8 16	8	16		pt E. pt NE	5 5/10		110		all	5 5/10		110					Kaser Elijah	✓ ✓		
Jan.	15	Widener Peter J.	8 21	8	21		pt SW NW	5		110		all	5		110					Schlupf Jacob	✓ ✓		
Feb.	3	Helmutz Fred	8 11	8	11		pt S. 1/2 NE	75		1720		all	75		1720					Miller Manillus G.	✓ ✓		
"		Same	8 11	8	11		E. pt S. 1/2 NE	5		100		all	5		100					Schlabaeh Chris. D.	✓ ✓		
"		Schlabaeh Chris. D.	8 15	8	15		NW pt SW	40		660		NW	5		80					Miller Manillus G.	✓ ✓		
"		Same to Balance	8 15	8	15		W pt SW	35		580		all	35		580					Schlabaeh Chris. D.	✓ ✓		
"	9	Miller Jeremiah P.	8 17	8	17		pt NE	121	61	2490		all	121	61	2490					Miller Noah G.	✓ ✓		
March	14	Craft Frederick	8 24	8	24		W. pt NW	80		1760		all ✓	80		1760					Craft Leonard	✓ ✓		
"		Same	8 24	8	24		NW pt E. pt NW	20		440		all ✓	20		440					Same	✓ ✓		
"	30	Hoover Jacob	8 25	8	25		W pt NE & SE	22		350		all ✓	22		350					Hoover Mary G.	✓ ✓		
"		Same	8 25	8	25		E. pt NE	77	22	1360		all ✓	77	22	1360					Same	✓ ✓		
"		Hoover Christian	8 16	8	16		E. pt SE	29	20	400		all ✓	29	20	400					Hoover Jacob	✓ ✓		
"		Same	8 25	8	25		NE pt NE	2	78	240		all ✓	2	78	240					Same	✓ ✓		
April	11	Maas Simon G.	9 3	9	3	16	NW pt	80	50	1940		all	80	50	1940					Oyden Daniel	✓ ✓		
April	11	Schupf Simon J.	8 4	8	4		W 1/2 SE	86		2360		all	86		2360					Craft Jacob	✓ ✓		
"	20	Schlupf Jacob	8 21	8	21		pt S. pt SW	5		110		all	5		110					Widener P. J.	✓ ✓		
"	25	Craft Jacob	8 4	8	4		W 1/2 SE	86		2360		all	86		2360					Stingel J. G. & W.	✓ ✓		
"	28	Kounger John	8 17	8	17		pt E. Side SW	8	50	570		all ✓	8	50	570					Christman Daniel	✓ ✓		

Record of Transfers in Holmes County,

German

For the Year 1886.

Date of Transfer.	OWNERS' NAMES.		DESCRIPTION OF PROPERTY.				Whole No. of Acres.		Part Transferred.	No. of Acres Transferred.		Tax Value of Part Transferred.		TO WHOM TRANSFERRED.	Remarks.
							Acres.	H.		Acres.	H.	Dollars.	Dollars.		
May 21	Limbacher	Ely	8	24	NE ^c NW	5		all	5		130		Fender Henry	Deed transfer	
"	Same	Same	8	17	SE ^c SW	06		all	06		10		Same	Deed transfer	
" 25	Hershberger	William	8	6	SE ^c NW NE	4		PA	2		40		Hershberger John W.		
"	Same	to Baland	8	6	SE ^c SE	2		all	2		50		Hershberger William		
"	Hershberger	John W.	8	5	SE ^c SE	10		all	10		120		Myeler John J.		
" 27	Miller	Eli J. S.	8	7	NE ^c NE	80		all	80		1580		Shrock Daniel J.		

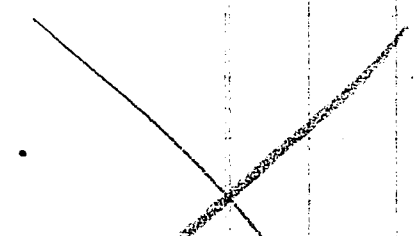


Record of Transfers in Holmes County,

German

For the Year 1887.

Date of Transfer.	OWNERS' NAMES.		DESCRIPTION OF PROPERTY.				Whole No. of Acres.		Part Transferred.	No. of Acres Transferred.		Tax Value of Part Transferred.		TO WHOM TRANSFERRED.	Remarks.		
							Acres.	H.		Acres.	H.	Dollars.	Dollars.				
1887 June 8	Troyer Jethro		vv	5	8	16		N side NW	103		all	103	2100	Troyer Benj. J.	vvv		
" 21	Limbacher John		vv	5	8	17		N. side NW	2		all	2	90	Kafer Louis.	vvv		
" "	Luke John B.		vv	5	8	18		N. side NW	102	57	2070	102	57	2070	Christman Daniel	vvv	
Aug. 8	Goder Michael		vv	5	8	10		SW	31	50	1250	16	25	950	Stutzman Elyabeth	vvv	
" "	Same to Balance		vv	5	8	10		SW	15	25	300	15	25	300	Goder Michael	vvv	
" 26	Kreiger Daniel		vv	5	8	12		SE & SW	9		170	9		170	Kreiger Peter	vvv	
" "	Same		vv	5	8	12		SE & SW	54		1090	54		1090	same.	vvv	
Oct. 3	Farnwald Jacob		vv	5	8	25		NW	125		2960	125		2960	Klar John C.	vvv 127 1/2 acres	
" 19	Harmon William		vv	4	8	6		W 1/2 E 1/2	10		230	2		40	Infield Jacob D.	vvv	
" "	Same to Balance		vv	4	8	6		W 1/2 E 1/2	8		190	8		190	Harmon William	vvv	
" 25	Bentz Daniel		vv	5	8	25		W 1/2 S 1/2 E 1/2	25		480	25		480	Winter Charles	vvv	
Nov. 7	Echeret Adam		vv	4	8	24		W 1/2 S 1/2 E	1	50	30	1	50	30	Domer Seth	vvv	
" "	Same		vv	4	8	24		SW & NE	40		660	40		660	Same	vvv 1/2 call for	
" 9	Tender Henry		vv	5	8	24		W 1/2 NE	80		1670	80		1670	Tender Henry Jr.	vvv 179 1/2 acres	
" 9	Same		vv	5	8	24		NW 1/4 NW	20		420	20		420	Tender Peter	vvv	
" 9	Same		vv	5	8	17		SW 1/4 SW	51		1040	51		1040	Same	add the 1/2	
" * 9	Same		vv	5	8	17		SE & SW	04		10	04		10	Same	call 5/8 acres	
" * 9	Same		vv	5	8	24		NE & NW	5		130	5		130	Same	add to above 20 acres	
Dec. 13	Row Henry S		vv	5	8	22		NE & SW	10		350	10		90	Snyder Simon K.	vvv	
" "	Same to Balance		vv	5	8	22		N. side NW	30		270	30		270	Row Henry S.	vvv	
" "	Row Henry S		vv	5	8	22		SW 1/2 NE	50		830	20		330	Snyder Simon K.	vvv	
" "	Same to Balance		vv	5	8	22		SW 1/2 NE	30		500	30		500	Row Henry S.	vvv	
" 17	Kreiger Peter		vv	5	8	12		SW 1/2 E	45	50	840	1	50	30	Kline John	vvv	
" "	Same to Balance		vv	5	8	12		SW 1/2 E	44		810	44		810	Kreiger Peter	vvv	
" 24	Price George W		vv	5	8	5		SE & SE	1	25	270		03	50	Miller Christian J.	vvv	
" "	Same to Balance		vv	5	8	5		SE & SE	1	22	220		1	22	220	Price George W.	vvv



Record of Transfers in Holmes County,

German For the Year 1888.

Date of Transfer.	OWNERS' NAMES.		DESCRIPTION OF PROPERTY.				Whole No. of Acres.		Part Transferred.	No. of Acres Transferred.		Tax Value of Part Transferred.		TO WHOM TRANSFERRED.	Remarks.				
							Acres.	II.		Acres.	II.	Dollars.	Dollars.						
1888			Range.	Tp.	Sec.	Lot.	WHAT PART OF SECTION OR LOT.				Acres.	II.	Dollars.						
Feb.	14	Horner David	v	5	8	17	Mph Sh NW				87		1650	all	87	1650	Horner Amos.		
March	1	Widener Peter J.	v	5	8	21	Pt SW NW				5		110	all	5	110	Horner Eliza	Need call for	
April	14	Singerich Samuel	v	5	8	1	NE SE				3		60	all	3	60	Keim J. W.	3 acres 128 Per.	
"	"	Same	v	4	8	5	NW SW				12	50	440	all	12	50	440	Same	
"	28	Klaas John C.	v	5	8	25	W. pt. NW				129	18	2960	all	129	18	2960	Lorenz John P.	
May	14	Miller Daniel J.	v	4	8	17	SW pt NE				32	66	960	all	32	66	960	Wingler John	
"	31	Farver William	v	5	8	18	Pt NW				40		730	W pt	5		90	Keizer John H.	
"	"	Same to Balance	v	5	8	18	Pt NW				35		640	all	35		640	Farver William	
June	1	Speasley Peter	v	5	8	15	NE				160		4150	all	160		4150	Speasley John	
"	6	Serber Christian	v	4	8	24	NW NE				80		1390	all	80		1390	Sister Christian	
"	6	Stutzman Jonas	v	5	8	14	W pt NE				63		1730	all	63		1730	Stutzman Joseph J.	*
"	"	Stutzman Joseph Y.	v	5	8	14	W pt NE				63		1730	all	63		1730	Stutzman Joseph Y. & Robert Lydia	* ↓
"	22	Yoder Michael	v	5	8	10	Pt NE				15	25	300	NE pt	10		200	Behlegel David	
"	"	Same to Balance	v	5	8	10	Pt NE				5	25	100	all	5	25	100	Yoder Michael	
"	23	Kelser William	v	5	8	21	W pt SW NW				42	50	840	all	42	50	840	Berger Benjamin J.	Add to other
Sept.	27	Farver John (Heis)	v	5	8	18	SE pt NW				4		60	all	4		60	Farver Maria	Piece 6 1/2 transferred from Phil.
"	"	Gouch Elizabeth	v	5	8	18	Pt NW				18	75	340	all	18	75	340	Orris Mary.	
Dec.	7	Yoder Tommy	v	5	8	10	W pt NW				7		160	pt NW.	3		10	Middaugh Jess.	
"	"	Same to Balance	v	5	8	10	W pt NW				6 1/2		150	all	6 1/2		150	Yoder Tommy	
"	8	Shrock Daniel J.	v	5	8	7	NE NE				80		1580	all	80		1580	Troyer Andrew J.	Transferred from Phil.
"	18	Wengard John	v	4	8	24	SE NE				40		720	all	40		720	Wengard Christian	
Feb.	13	Yoder Jacob. C.	v	5	8	16	E pt NE				53		1040	pt NE	20		400	Kaser Lucy.	
"	"	Same to Balance	v	5	8	16	E pt NE				33		640	all	33		640	Yoder Jacob. C.	
All transfers entered from this date to be corrected or changed on the list																			
Mar.	4	Dorner Michael	v	4	8	14	pt NE				157		3280	all	157		3280	Dorner John M.	Need call for 156 Ac.

See Page 350 for transfers year 1889.

See Page 350 for transfers year 1889